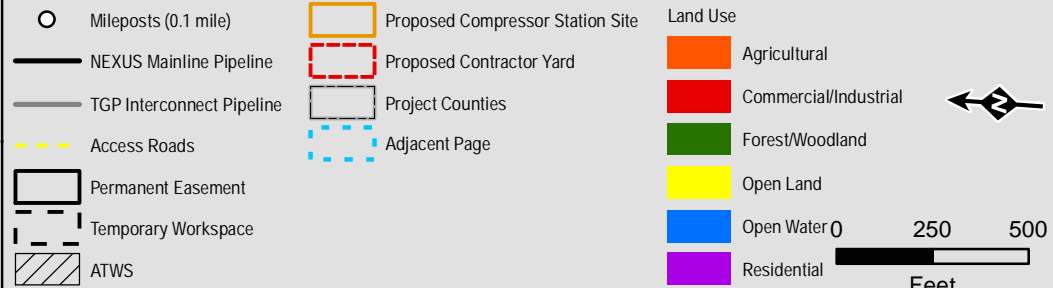




Legend



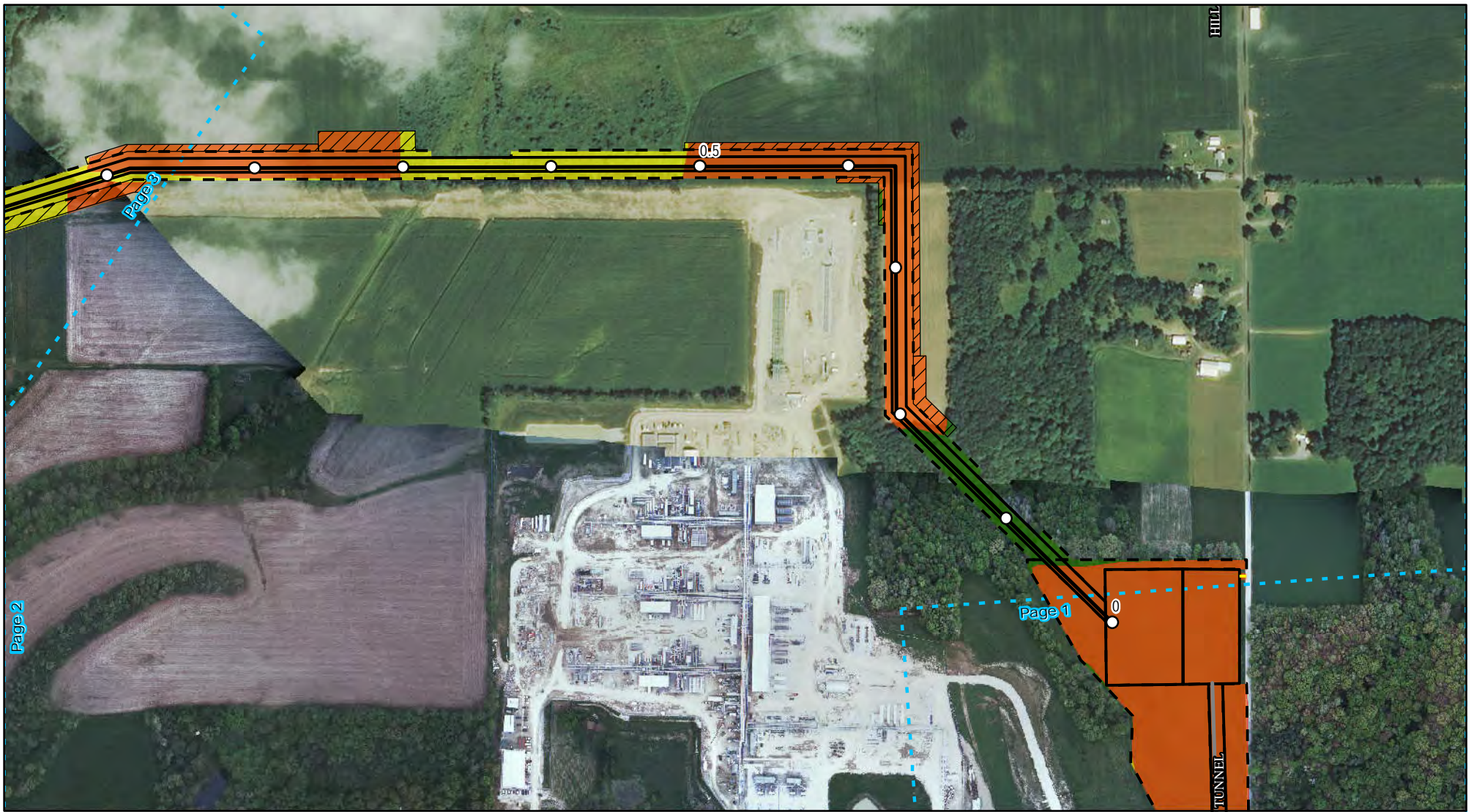
Appendix 8B

Land Uses Crossed
by the NEXUS
Project Pipeline Facilities
Columbiana County

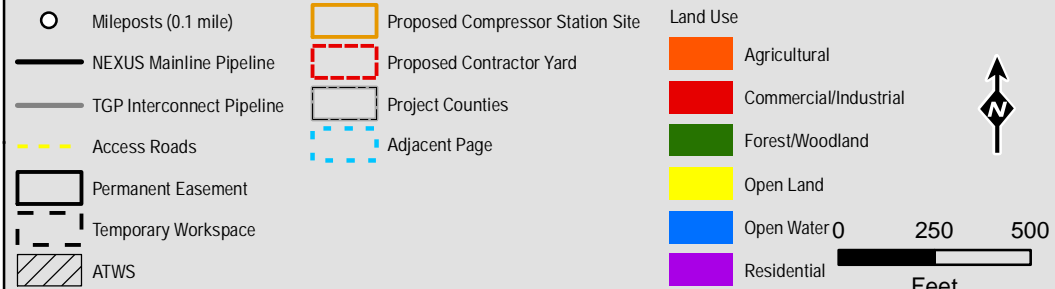
NEXUS
GAS TRANSMISSION

Created: 6/1/2015

Page 1 of 280



Legend



Appendix 8B

Land Uses Crossed
by the NEXUS
Project Pipeline Facilities
Columbiana County

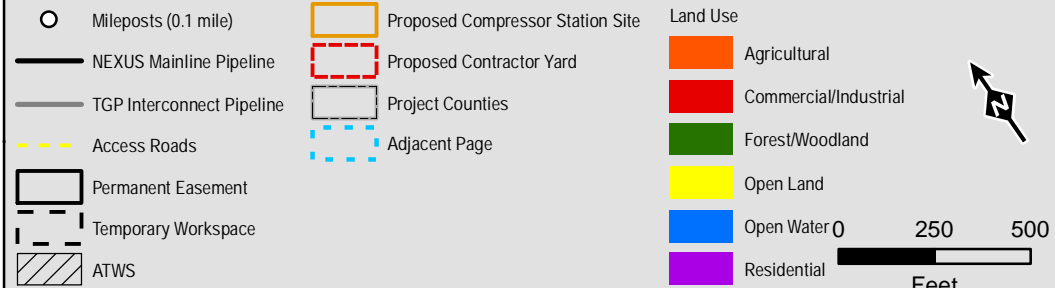


Created: 6/1/2015

Page 2 of 280



Legend



Projection: NAD83, UTM Zone 17N US Survey Feet, Grid North. Sources: ESRI, SPECTRA and TRC

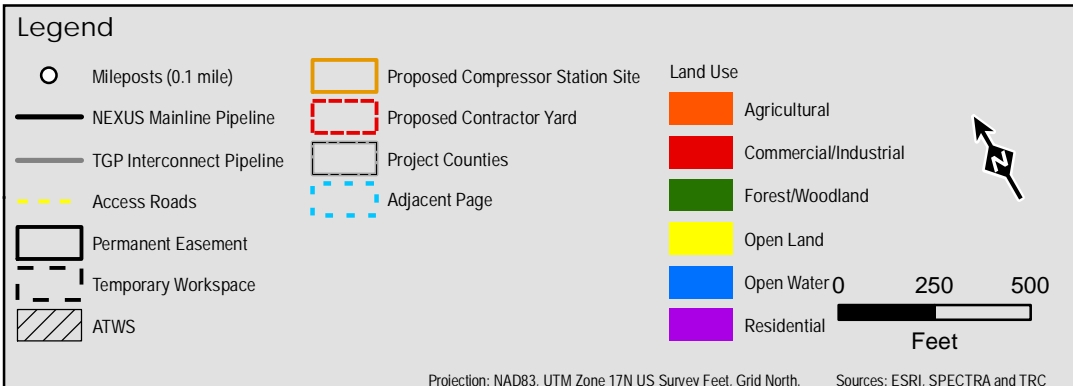
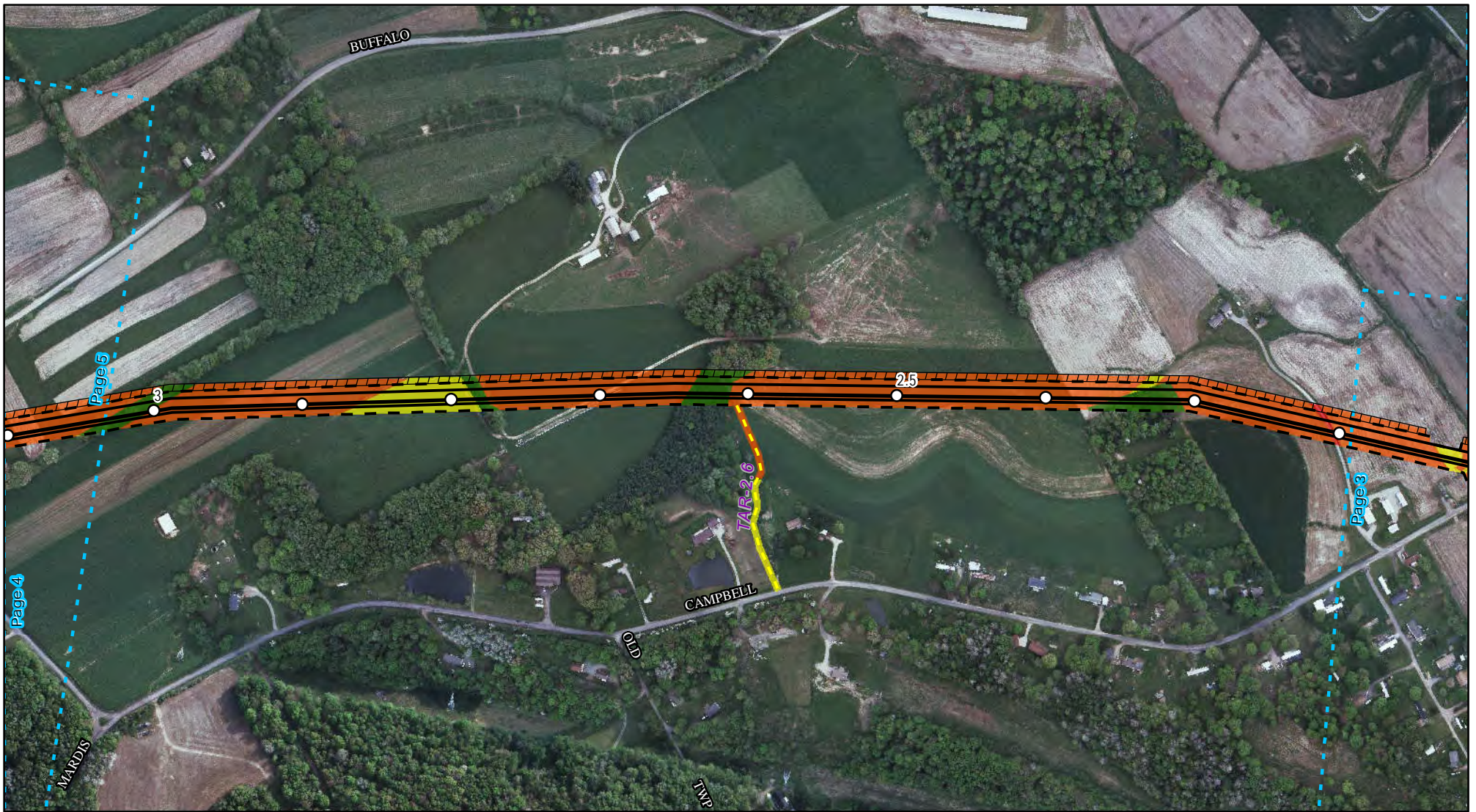
Appendix 8B

Land Uses Crossed
by the NEXUS
Project Pipeline Facilities
Columbiana County

NEXUS
GAS TRANSMISSION

Created: 6/1/2015

Page 3 of 280



Appendix 8B

Land Uses Crossed
by the NEXUS
Project Pipeline Facilities
Columbiana County

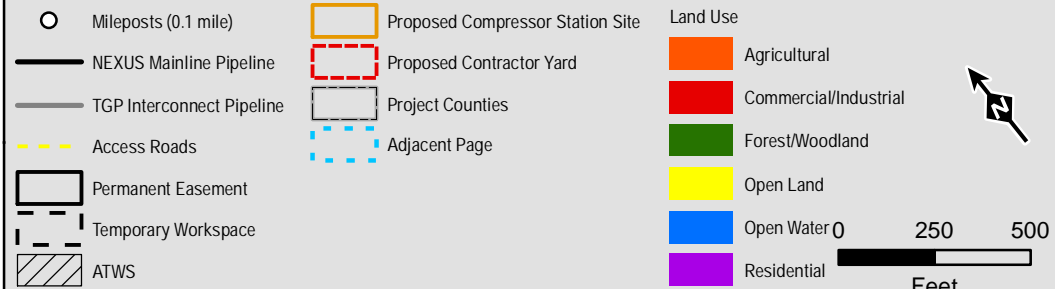
NEXUS
GAS TRANSMISSION

Created: 6/1/2015

Page 4 of 280



Legend



Projection: NAD83, UTM Zone 17N US Survey Feet, Grid North. Sources: ESRI, SPECTRA and TRC

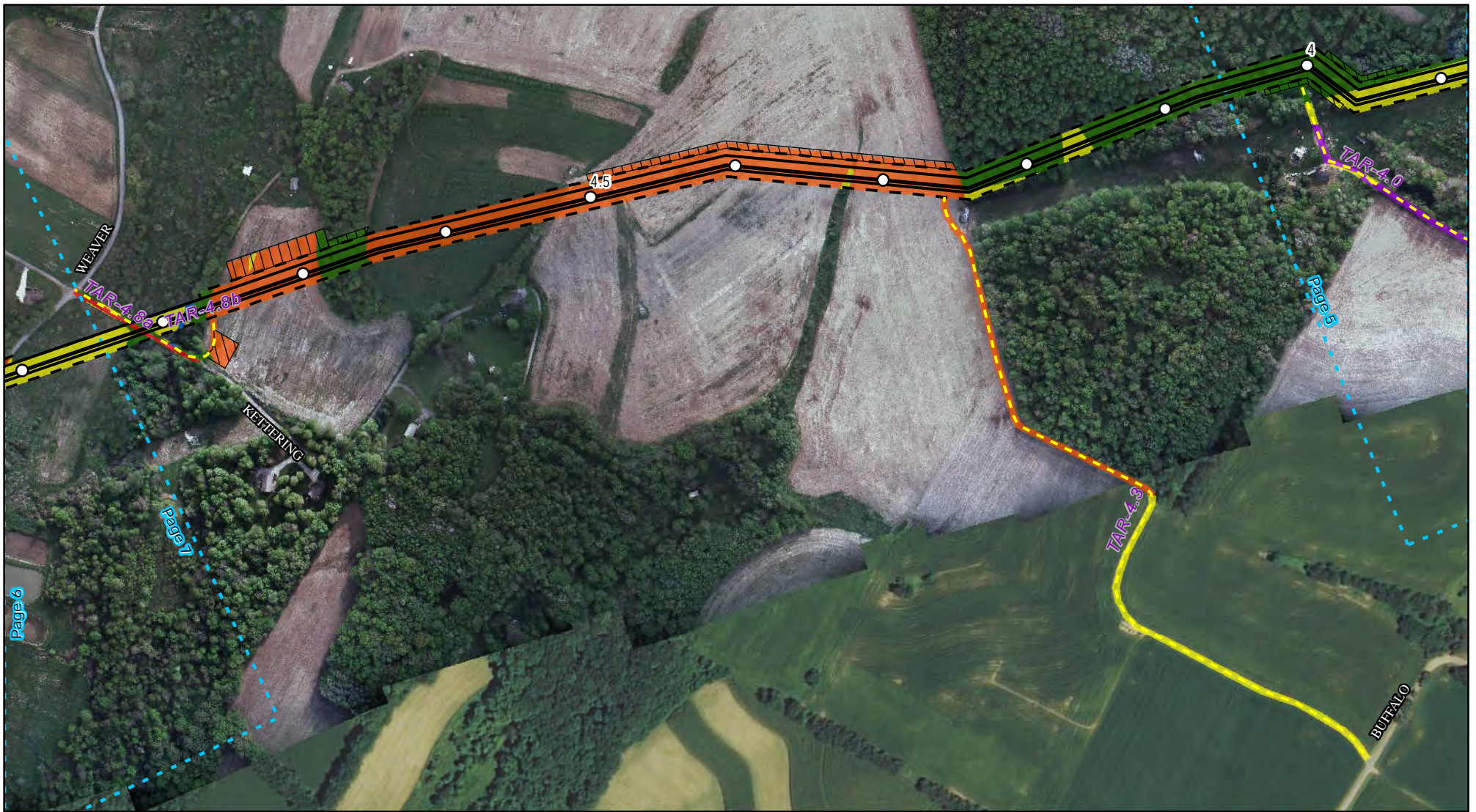
Appendix 8B

Land Uses Crossed
by the NEXUS
Project Pipeline Facilities
Columbiana County

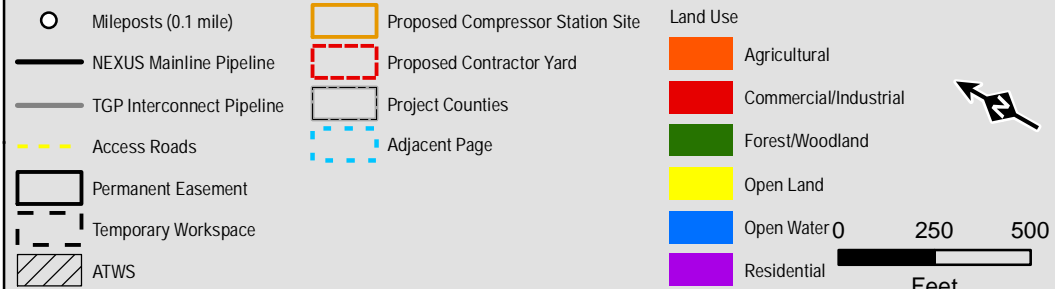
NEXUS
GAS TRANSMISSION

Created: 6/1/2015

Page 5 of 280



Legend



Projection: NAD83, UTM Zone 17N US Survey Feet, Grid North. Sources: ESRI, SPECTRA and TRC

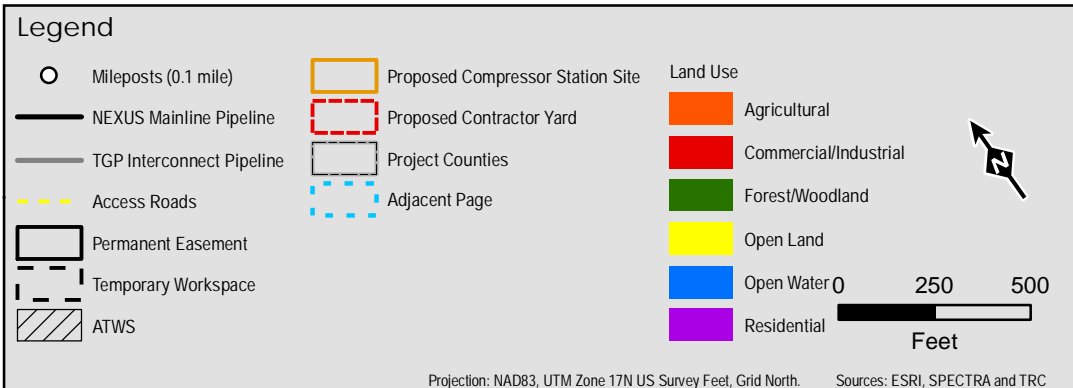
Appendix 8B

Land Uses Crossed
by the NEXUS
Project Pipeline Facilities
Columbiana County

NEXUS
GAS TRANSMISSION

Created: 6/1/2015

Page 6 of 280



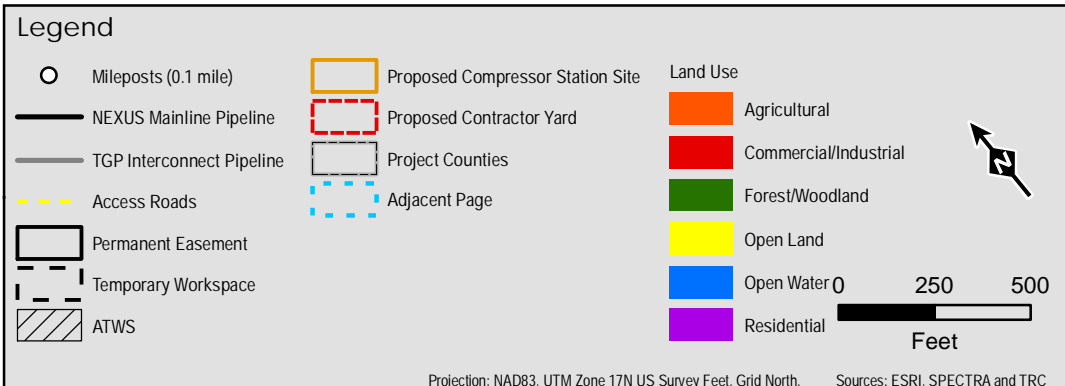
Appendix 8B

Land Uses Crossed
by the NEXUS
Project Pipeline Facilities
Columbiana County

NEXUS
GAS TRANSMISSION

Created: 6/1/2015

Page 7 of 280



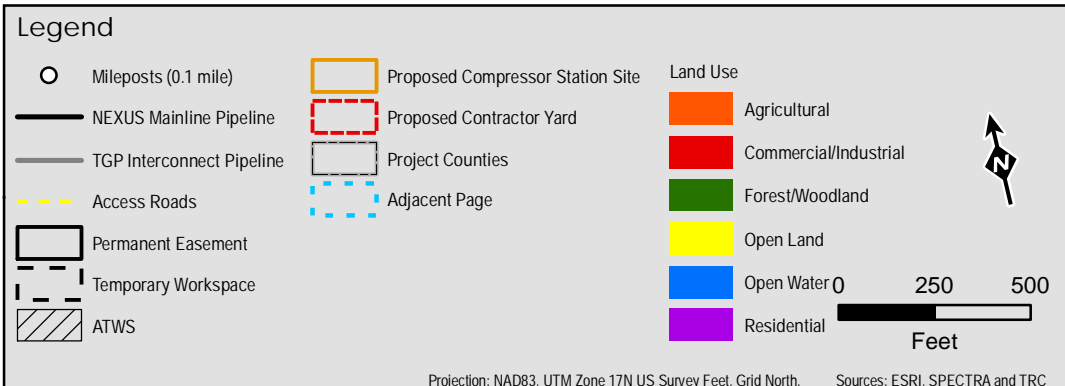
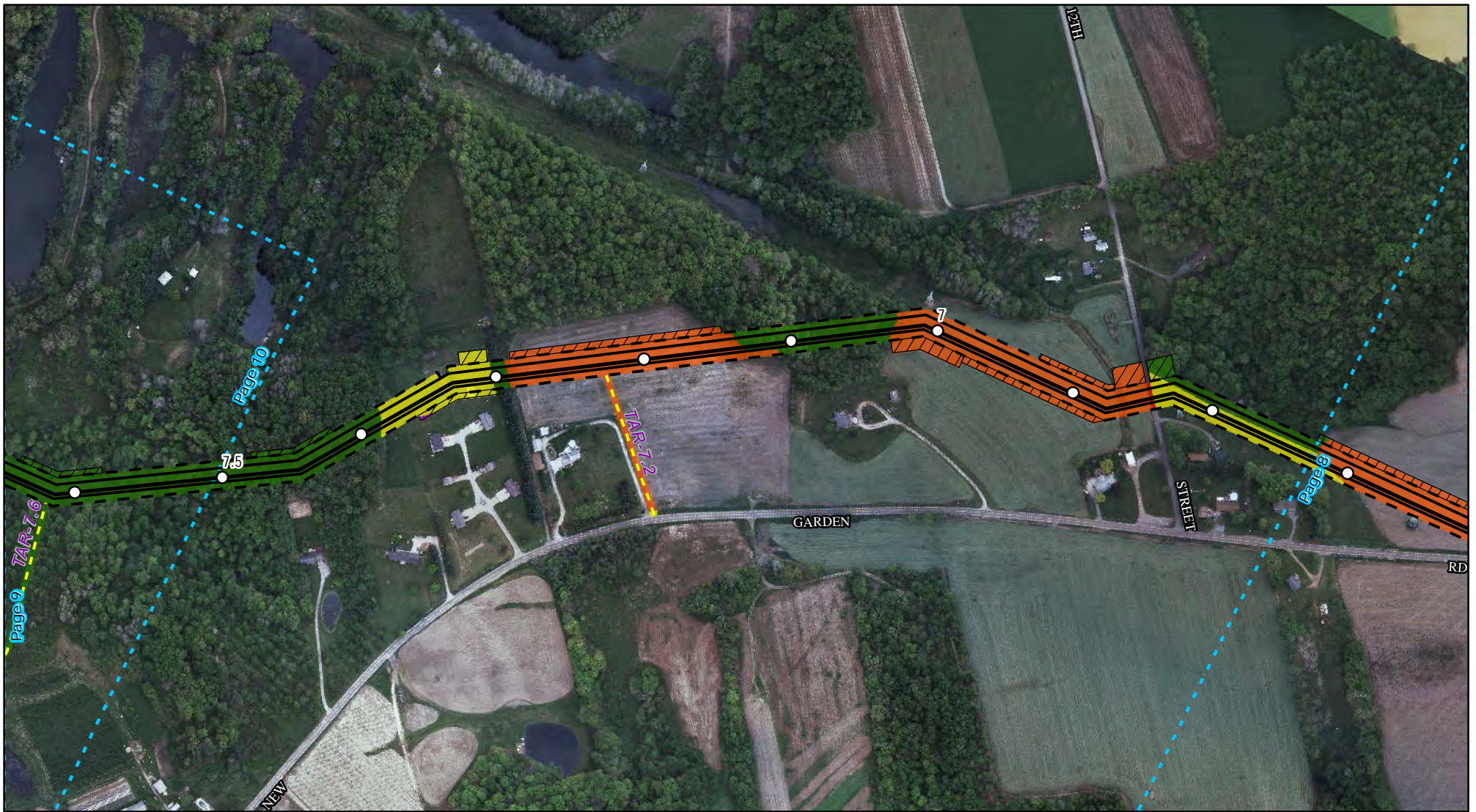
Appendix 8B

Land Uses Crossed
by the NEXUS
Project Pipeline Facilities
Columbiana County

NEXUS
GAS TRANSMISSION

Created: 6/1/2015

Page 8 of 280



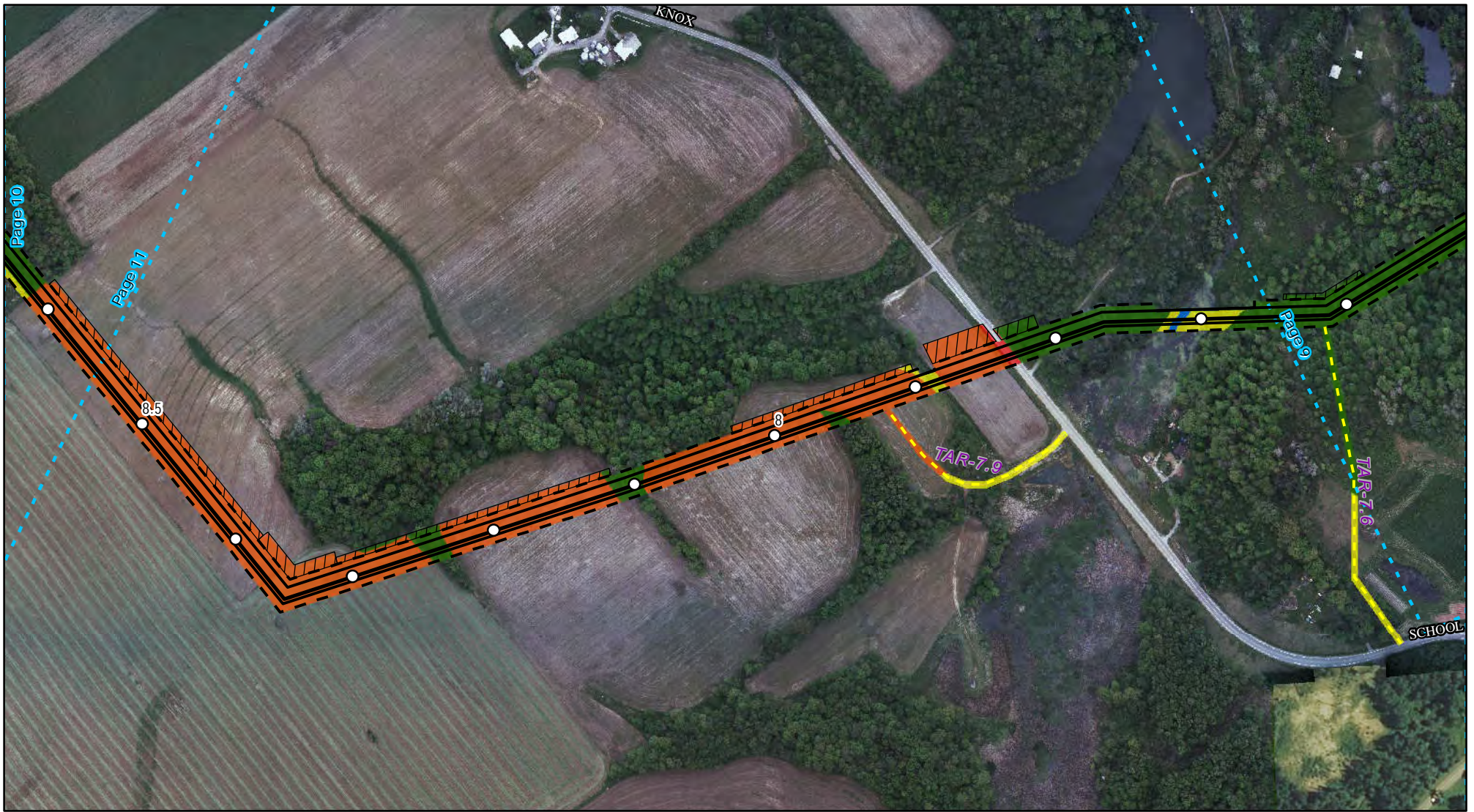
Appendix 8B

Land Uses Crossed
by the NEXUS
Project Pipeline Facilities
Columbiana County

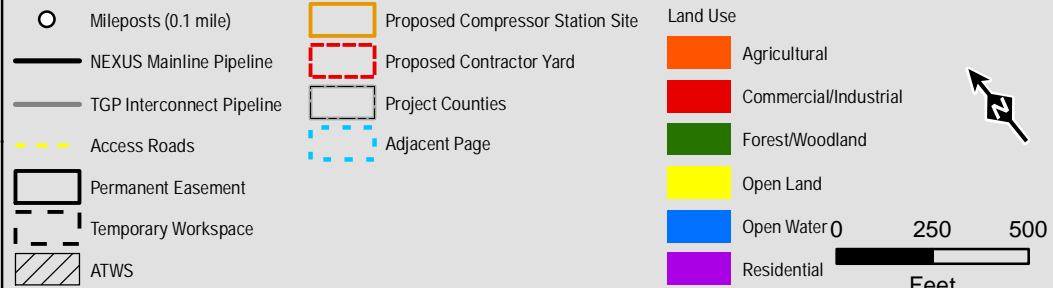
NEXUS
GAS TRANSMISSION

Created: 6/1/2015

Page 9 of 280



Legend




Appendix 8B

Land Uses Crossed
by the NEXUS
Project Pipeline Facilities
Columbiana County



Created: 6/1/2015

Page 10 of 280



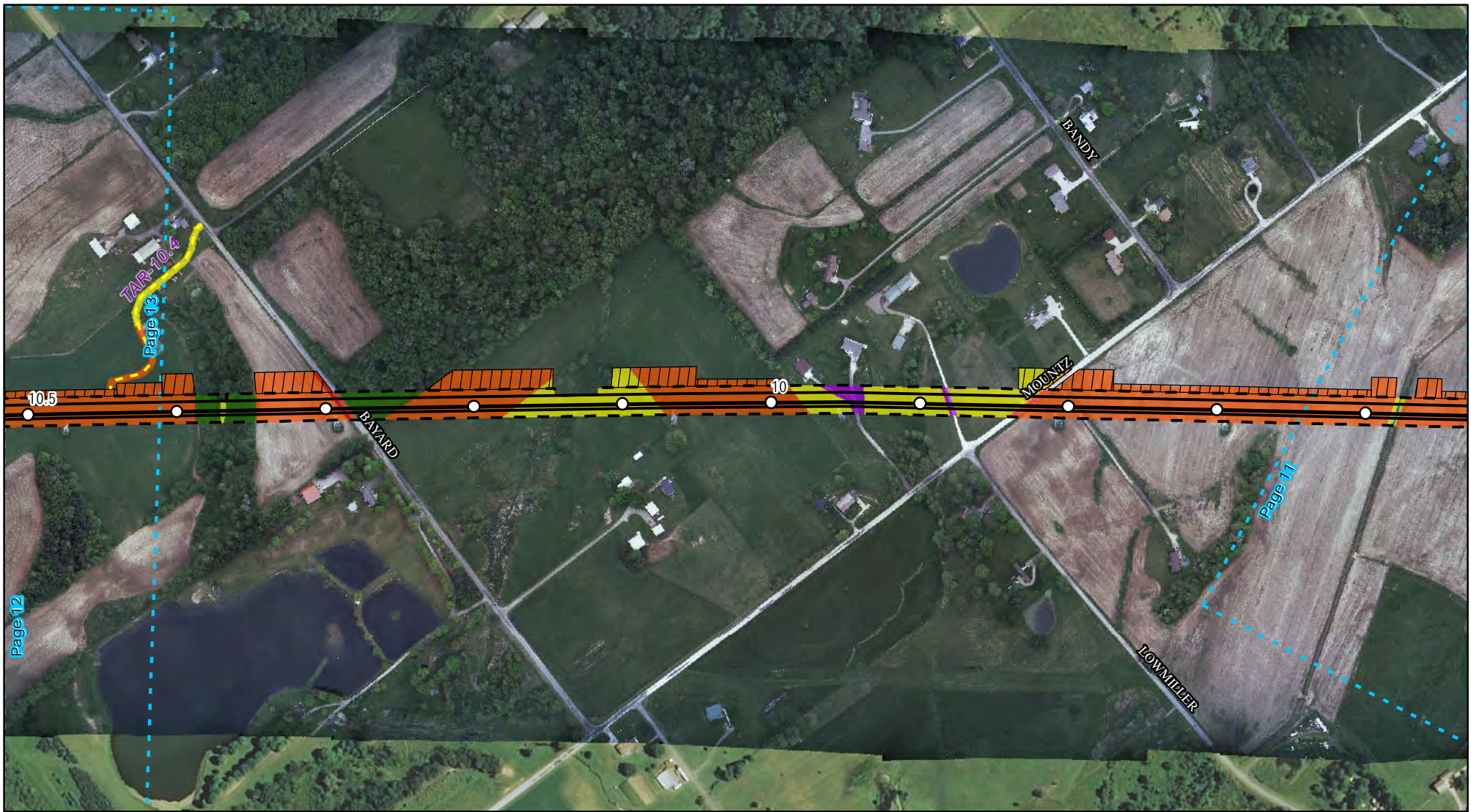
Appendix 8B

Land Uses Crossed
by the NEXUS
Project Pipeline Facilities

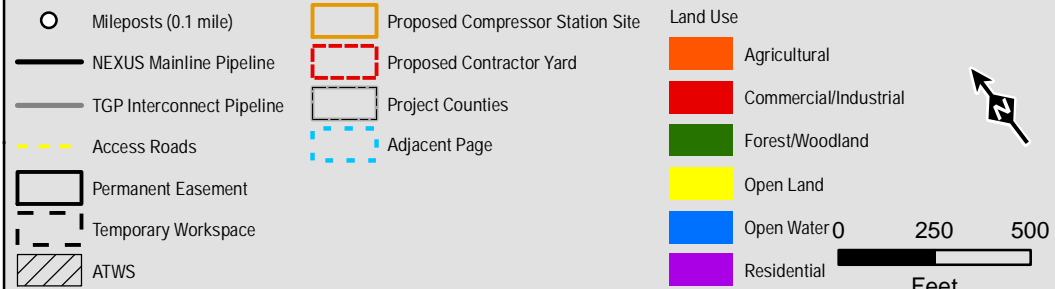
Columbiana County

NEXUS
GAS TRANSMISSION

Created: 6/1/2015
Page 11 of 280



Legend



Projection: NAD83, UTM Zone 17N US Survey Feet, Grid North. Sources: ESRI, SPECTRA and TRC

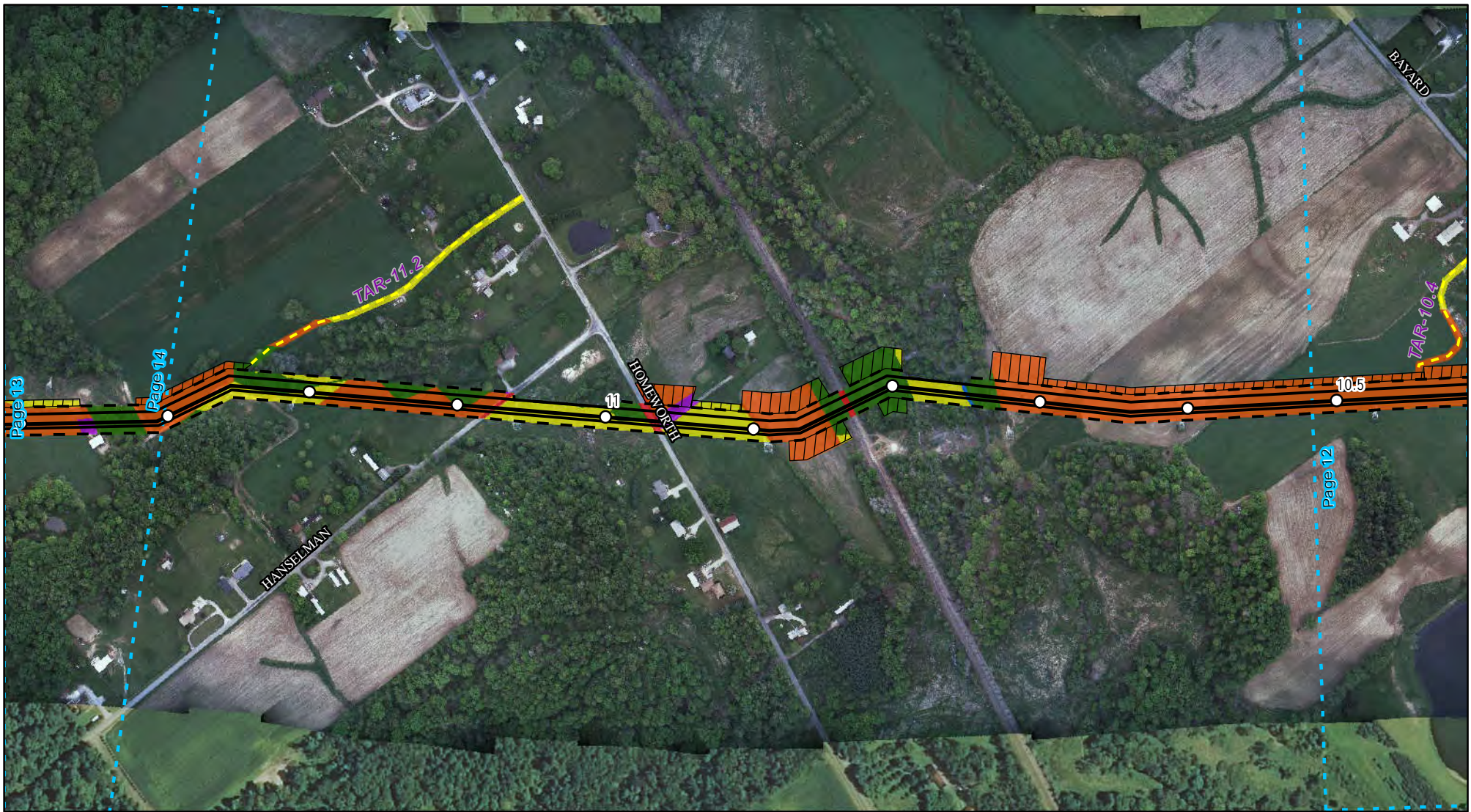
Appendix 8B

Land Uses Crossed
by the NEXUS
Project Pipeline Facilities
Columbiana County

NEXUS
GAS TRANSMISSION

Created: 6/1/2015

Page 12 of 280



Legend

- | | | |
|-----------------------------|------------------------------------|---|
| ○ Mileposts (0.1 mile) | □ Proposed Compressor Station Site | Land Use
Agricultural
Commercial/Industrial
Forest/Woodland
Open Land
Open Water
Residential |
| — NEXUS Mainline Pipeline | □ Proposed Contractor Yard | |
| — TGP Interconnect Pipeline | □ Project Counties | |
| - - - Access Roads | □ Adjacent Page | |
| □ Permanent Easement | | |
| □ Temporary Workspace | |
250 500
Feet |
| ▨ ATWS | | |

Projection: NAD83, UTM Zone 17N US Survey Feet, Grid North. Sources: ESRI, SPECTRA and TRC

Appendix 8B

Land Uses Crossed
by the NEXUS
Project Pipeline Facilities
Columbiana County

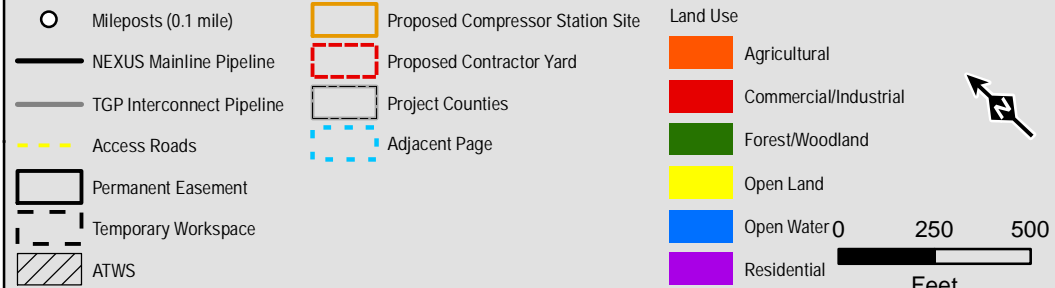


Created: 6/1/2015

Page 13 of 280



Legend



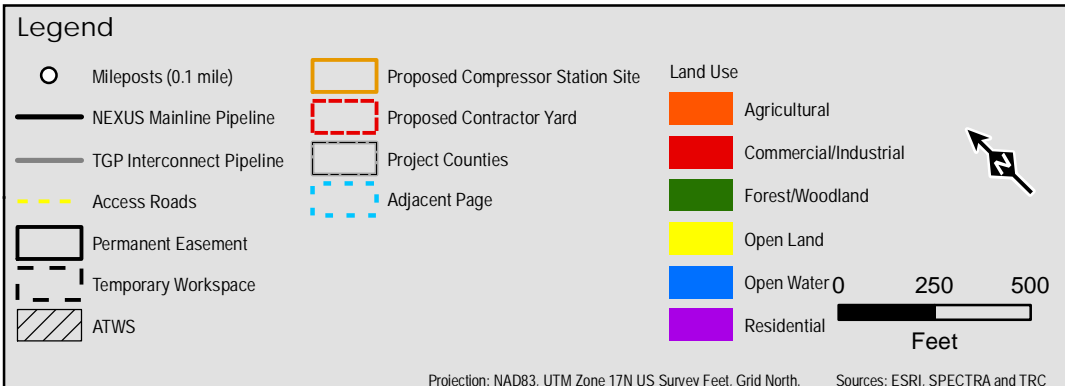
Appendix 8B

Land Uses Crossed
by the NEXUS
Project Pipeline Facilities
Columbiana County

NEXUS
GAS TRANSMISSION

Created: 6/1/2015

Page 14 of 280




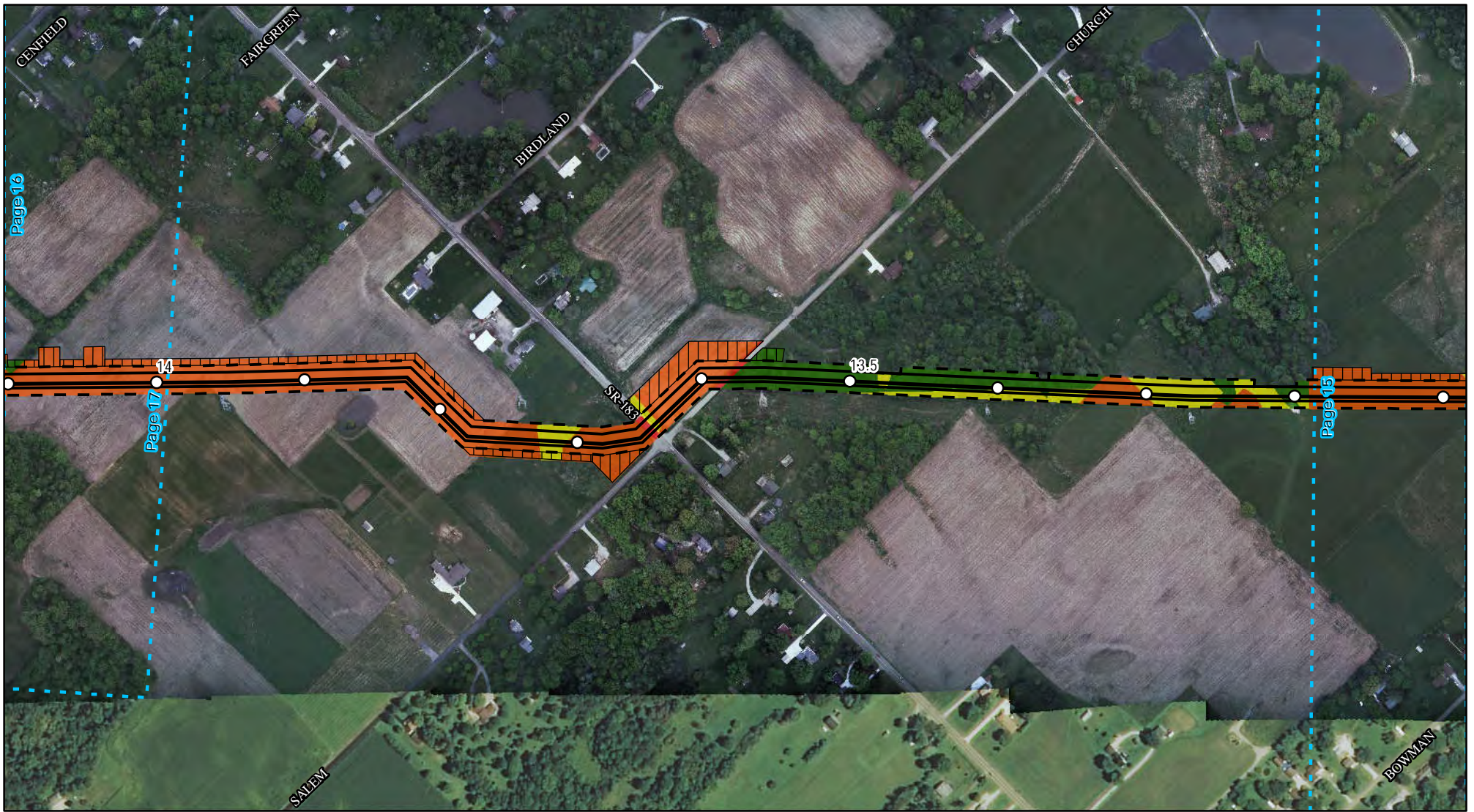
Appendix 8B

Land Uses Crossed
by the NEXUS
Project Pipeline Facilities
Stark County

NEXUS
GAS TRANSMISSION

Created: 6/1/2015

Page 15 of 280

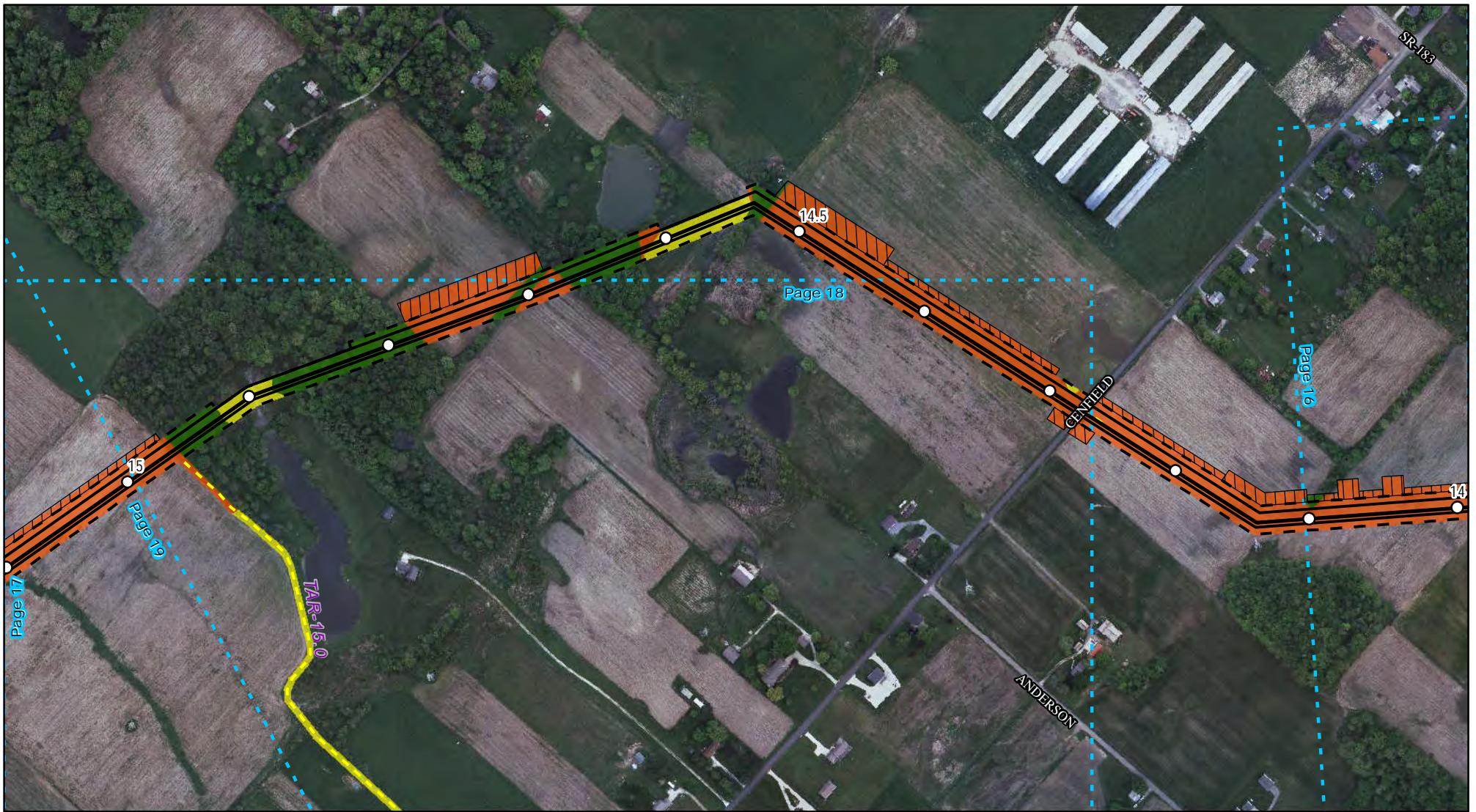


Appendix 8B

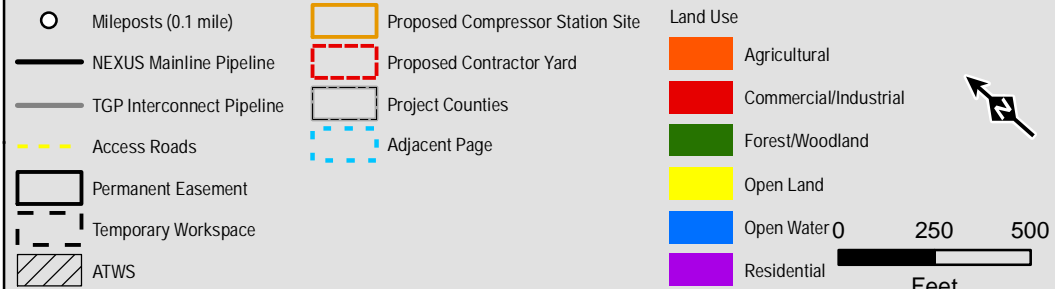
Land Uses Crossed
by the NEXUS
Project Pipeline Facilities
Stark County

NEXUS
GAS TRANSMISSION

Created: 6/1/2015
Page 16 of 280



Legend



Projection: NAD83, UTM Zone 17N US Survey Feet, Grid North. Sources: ESRI, SPECTRA and TRC

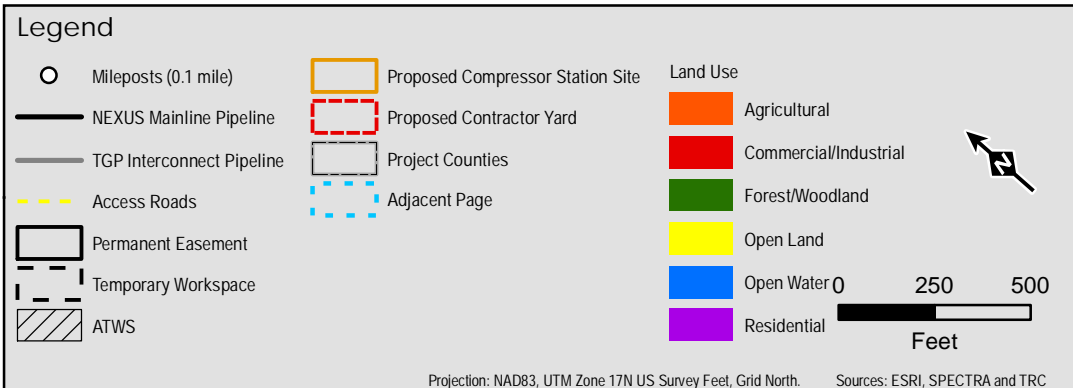
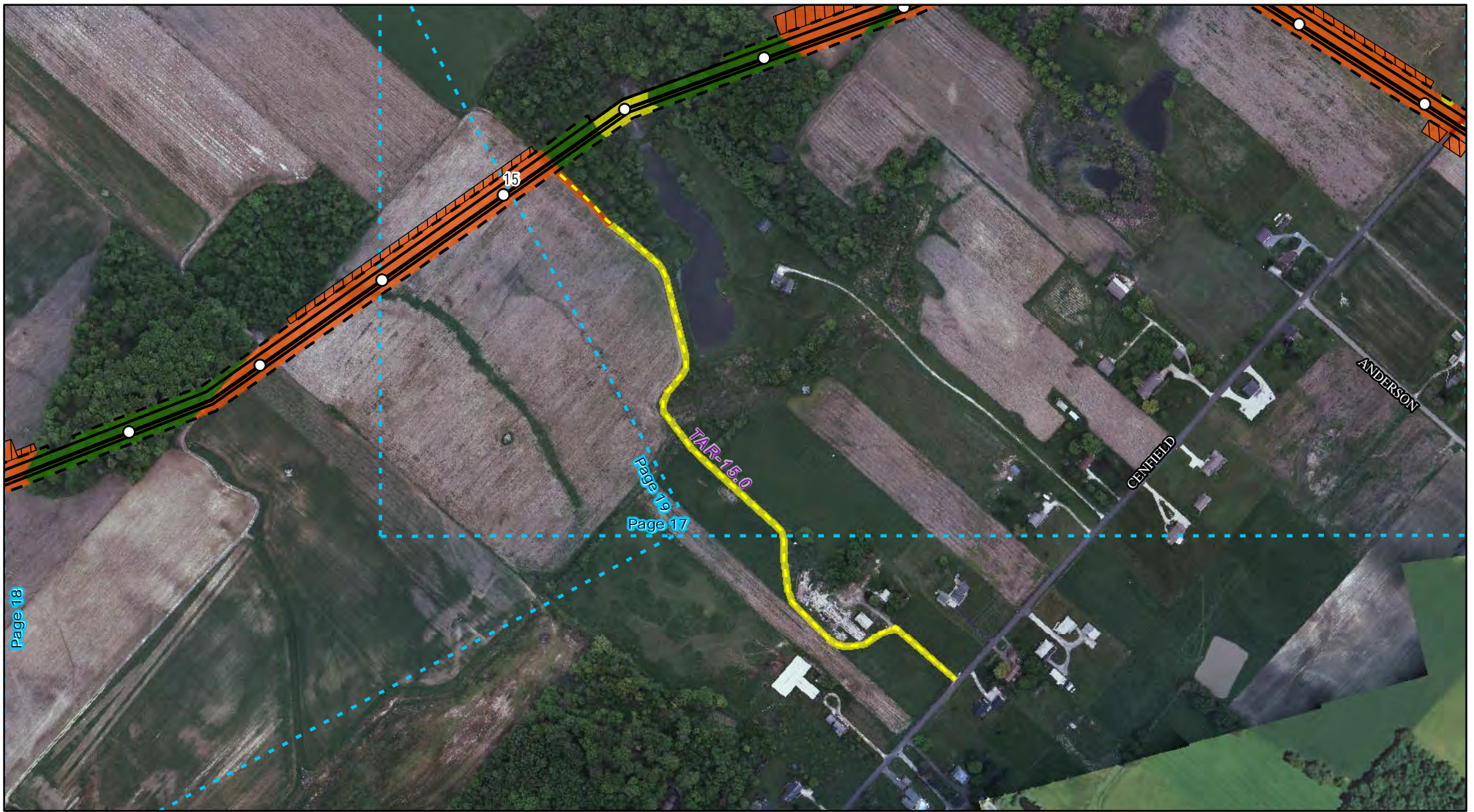
Appendix 8B

Land Uses Crossed
by the NEXUS
Project Pipeline Facilities
Stark County

NEXUS
GAS TRANSMISSION

Created: 6/1/2015

Page 17 of 280



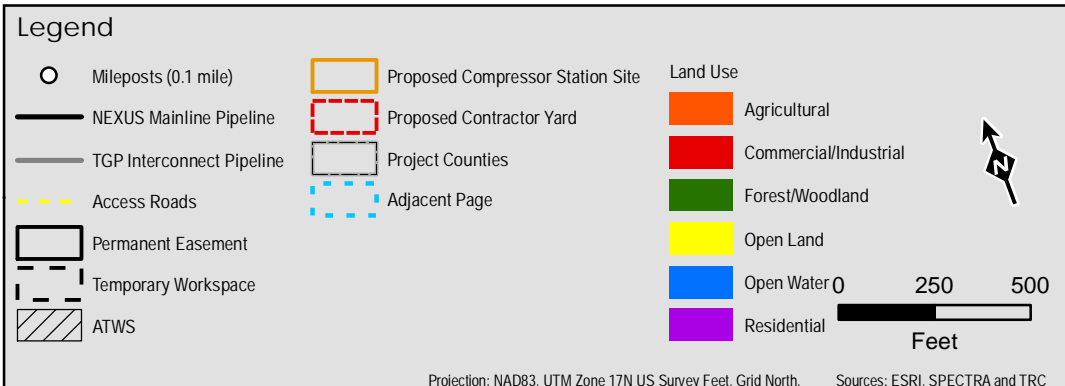
Appendix 8B

Land Uses Crossed
by the NEXUS
Project Pipeline Facilities
Stark County

NEXUS
GAS TRANSMISSION

Created: 6/1/2015

Page 18 of 280



Appendix 8B

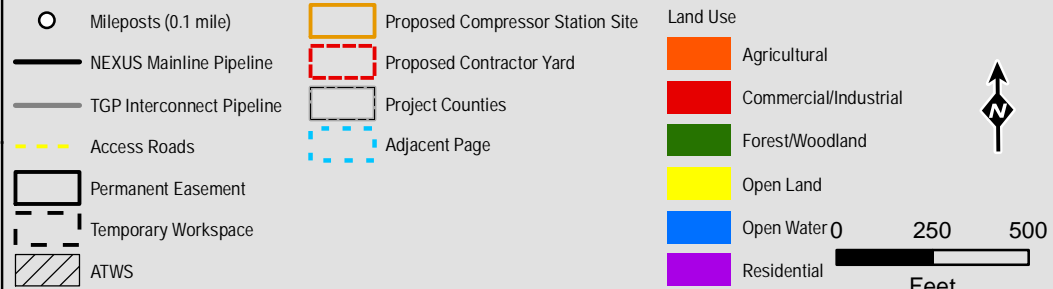
Land Uses Crossed
by the NEXUS
Project Pipeline Facilities
Stark County

NEXUS
GAS TRANSMISSION

Created: 6/1/2015
Page 19 of 280



Legend



Projection: NAD83, UTM Zone 17N US Survey Feet, Grid North. Sources: ESRI, SPECTRA and TRC

Appendix 8B

Land Uses Crossed
by the NEXUS
Project Pipeline Facilities
Stark County

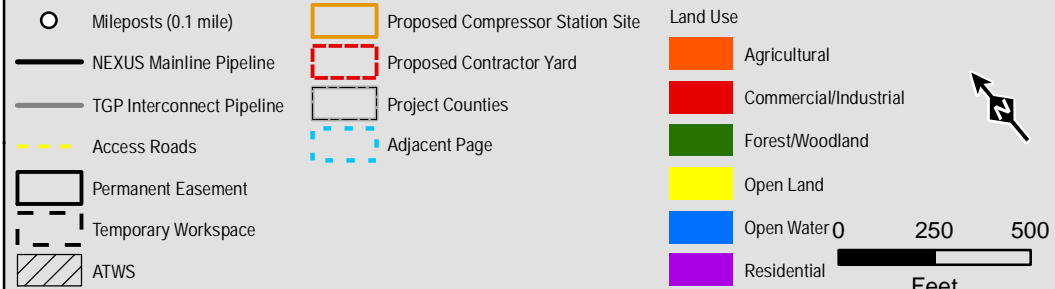


Created: 6/1/2015

Page 20 of 280



Legend



Projection: NAD83, UTM Zone 17N US Survey Feet, Grid North. Sources: ESRI, SPECTRA and TRC

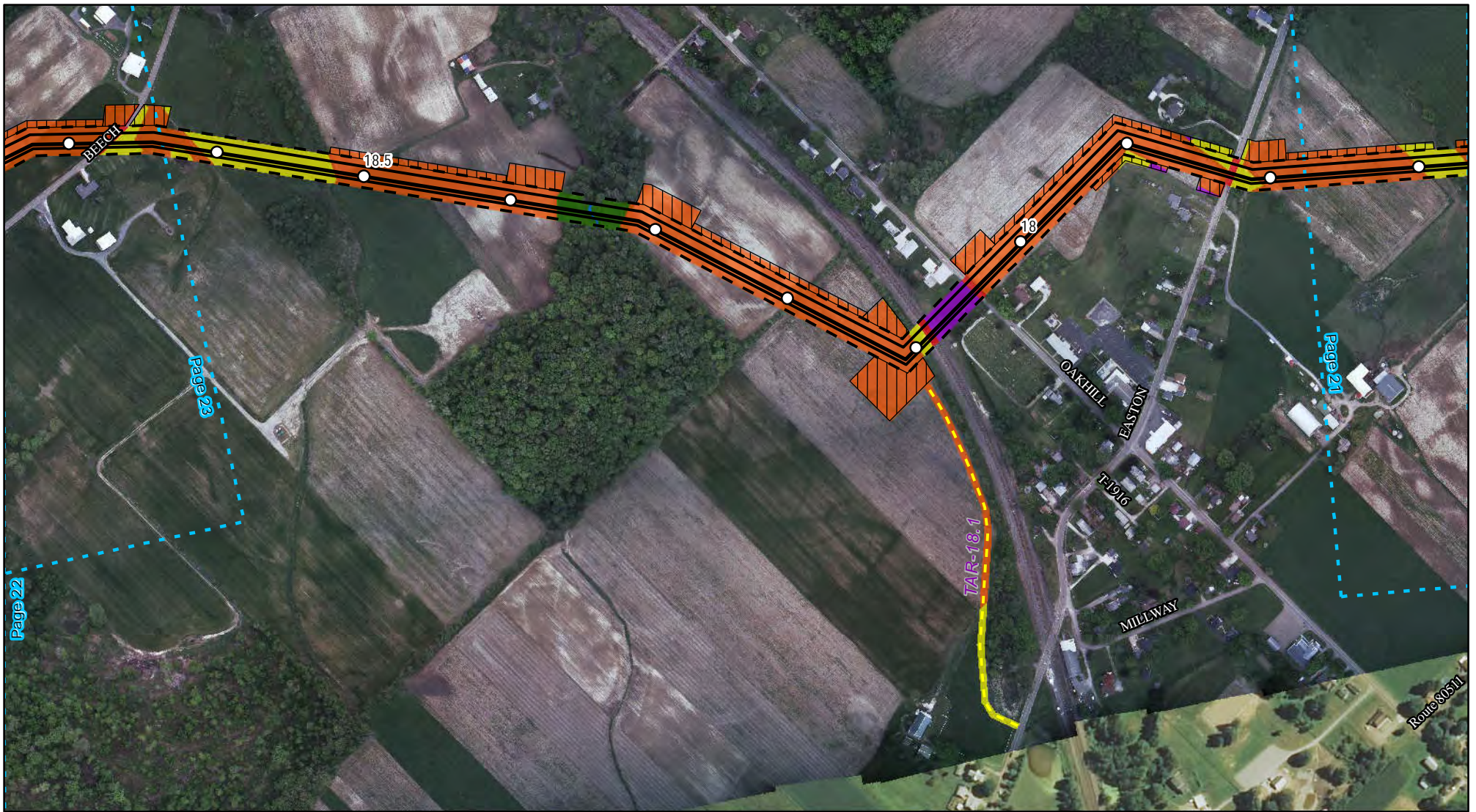
Appendix 8B

Land Uses Crossed
by the NEXUS
Project Pipeline Facilities
Stark County

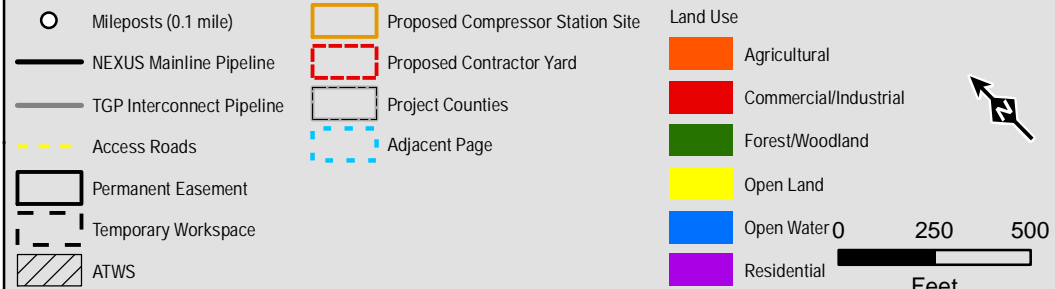
NEXUS
GAS TRANSMISSION

Created: 6/1/2015

Page 21 of 280



Legend



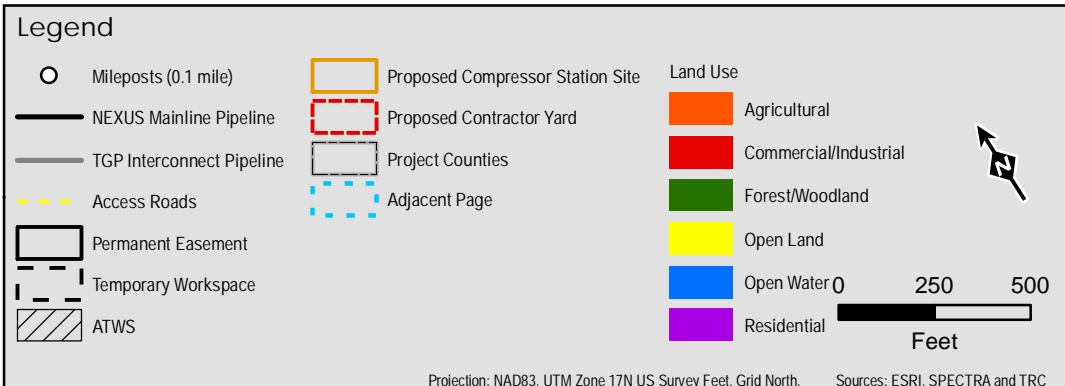
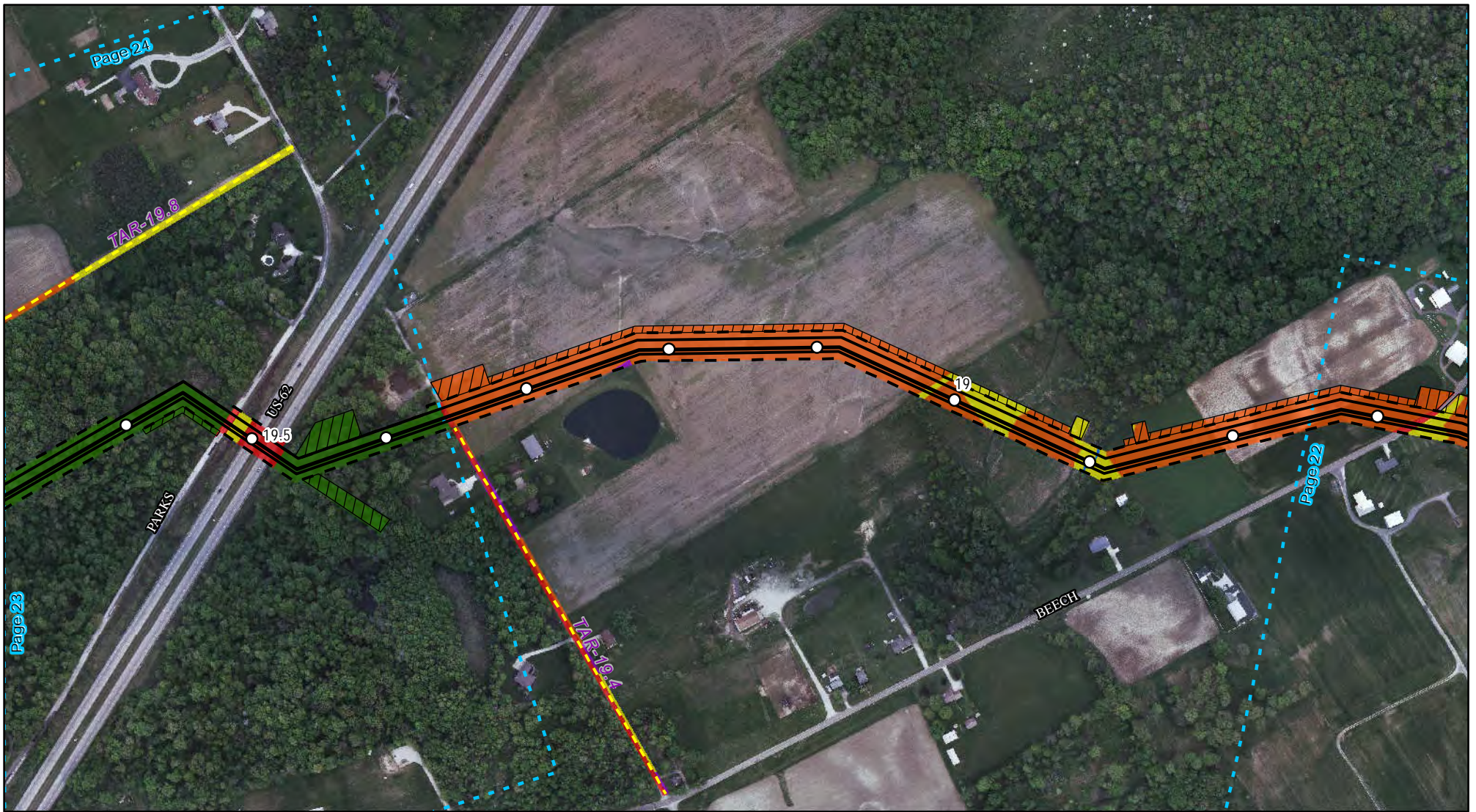
Appendix 8B

Land Uses Crossed
by the NEXUS
Project Pipeline Facilities
Stark County



Created: 6/1/2015

Page 22 of 280



Appendix 8B

Land Uses Crossed
by the NEXUS
Project Pipeline Facilities
Stark County

NEXUS
GAS TRANSMISSION

Created: 6/1/2015
Page 23 of 280



Legend

- Mileposts (0.1 mile)
 - NEXUS Mainline Pipeline
 - TGP Interconnect Pipeline
 - Access Roads
 - Permanent Easement
 - Temporary Workspace
 - ATWS
 - Proposed Compressor Station Site
 - Proposed Contractor Yard
 - Project Counties
 - Adjacent Page
- Land Use**
- Agricultural
 - Commercial/Industrial
 - Forest/Woodland
 - Open Land
 - Open Water
 - Residential
- Scale: 0 250 500 Feet
- Projection: NAD83, UTM Zone 17N US Survey Feet, Grid North. Sources: ESRI, SPECTRA and TRC

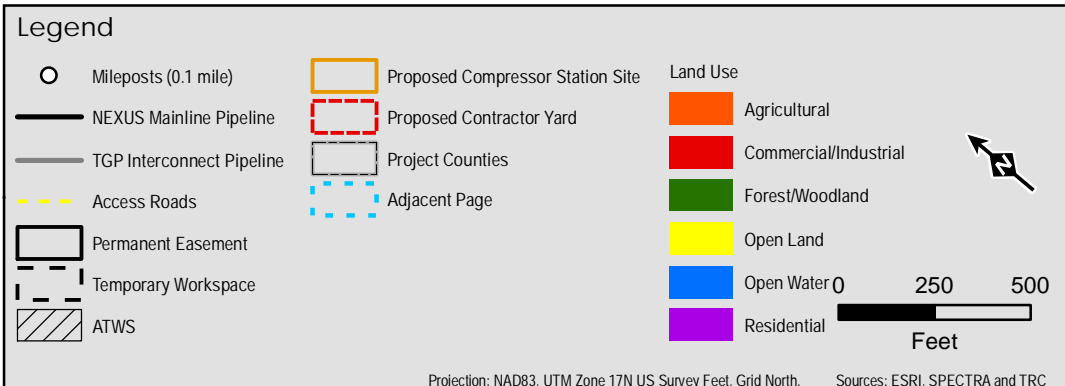
Appendix 8B

Land Uses Crossed
by the NEXUS
Project Pipeline Facilities
Stark County



Created: 6/1/2015

Page 24 of 280



Appendix 8B

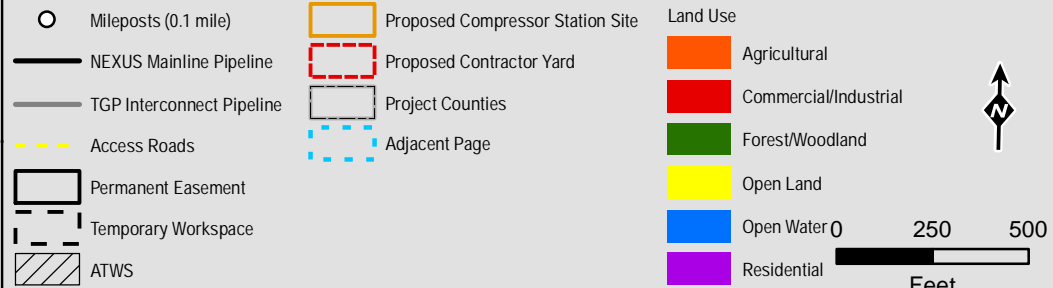
Land Uses Crossed
by the NEXUS
Project Pipeline Facilities
Stark County

NEXUS
GAS TRANSMISSION

Created: 6/1/2015
Page 25 of 280



Legend



Projection: NAD83, UTM Zone 17N US Survey Feet, Grid North. Sources: ESRI, SPECTRA and TRC

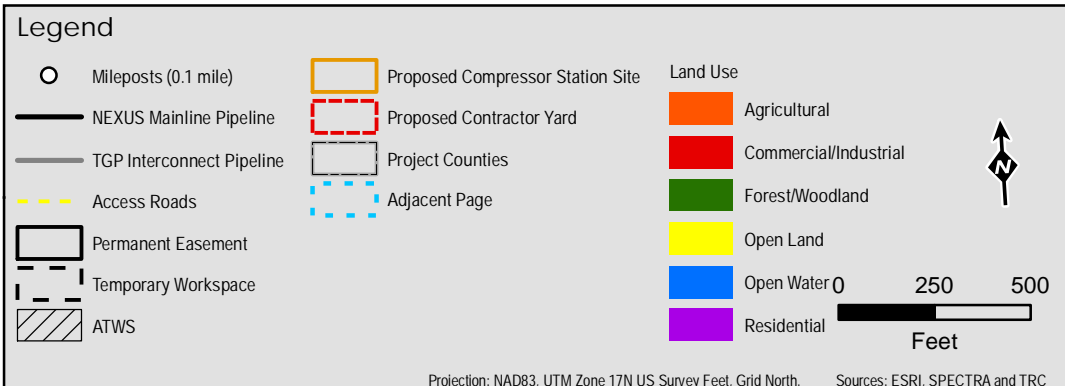
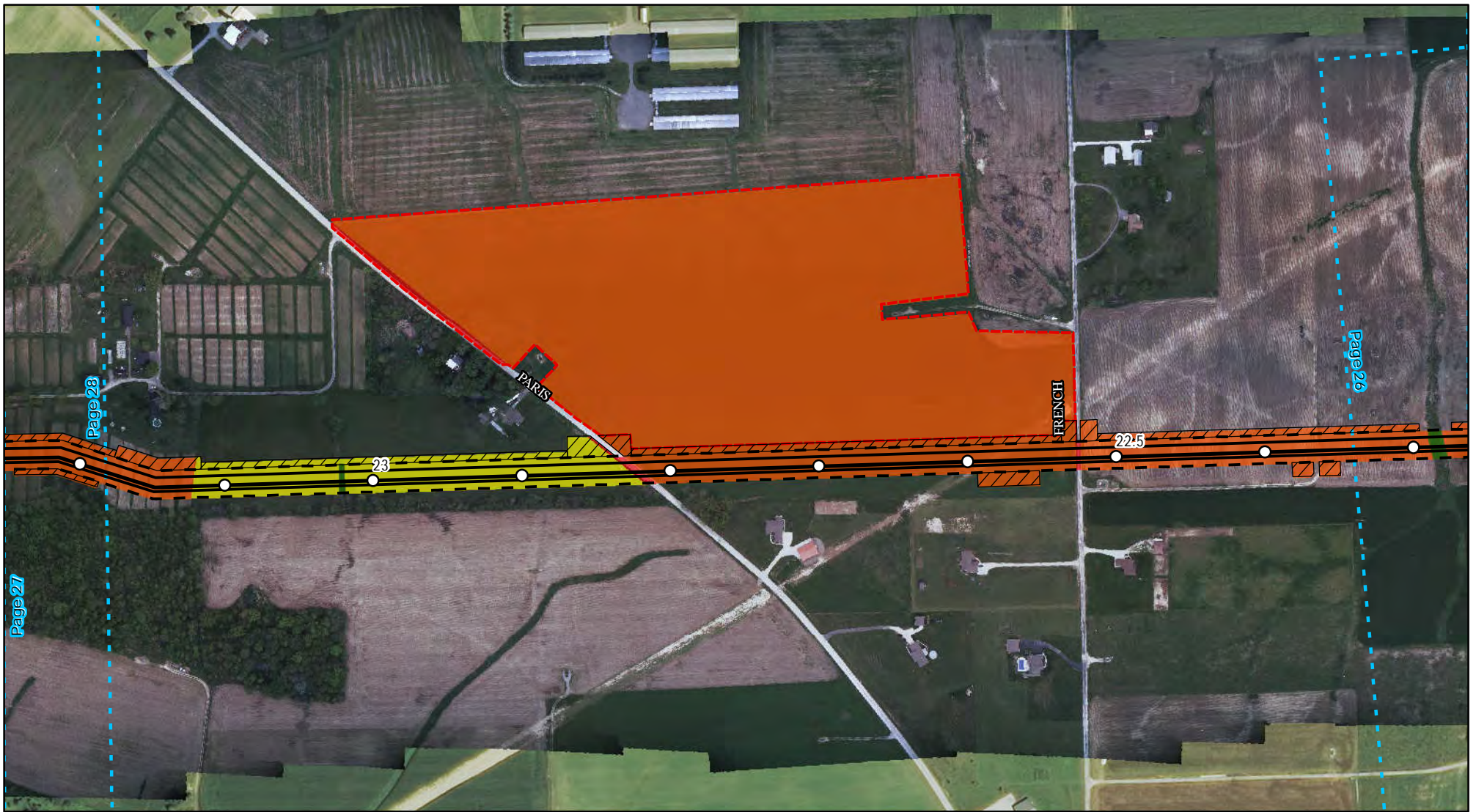
Appendix 8B

Land Uses Crossed
by the NEXUS
Project Pipeline Facilities
Stark County

NEXUS
GAS TRANSMISSION

Created: 6/1/2015

Page 26 of 280



Appendix 8B

Land Uses Crossed
by the NEXUS
Project Pipeline Facilities
Stark County

NEXUS
GAS TRANSMISSION

Created: 6/1/2015
Page 27 of 280



Legend

- | | | |
|-----------------------------|----------------------------------|---|
| ○ Mileposts (0.1 mile) | Proposed Compressor Station Site | Land Use
Agricultural
Commercial/Industrial
Forest/Woodland
Open Land
Open Water
Residential |
| — NEXUS Mainline Pipeline | Proposed Contractor Yard | |
| — TGP Interconnect Pipeline | Project Counties | |
| - - - Access Roads | Adjacent Page | |
| Permanent Easement | | |
| Temporary Workspace | |
250 500
Feet |
| ATWS | | |

Projection: NAD83, UTM Zone 17N US Survey Feet, Grid North. Sources: ESRI, SPECTRA and TRC

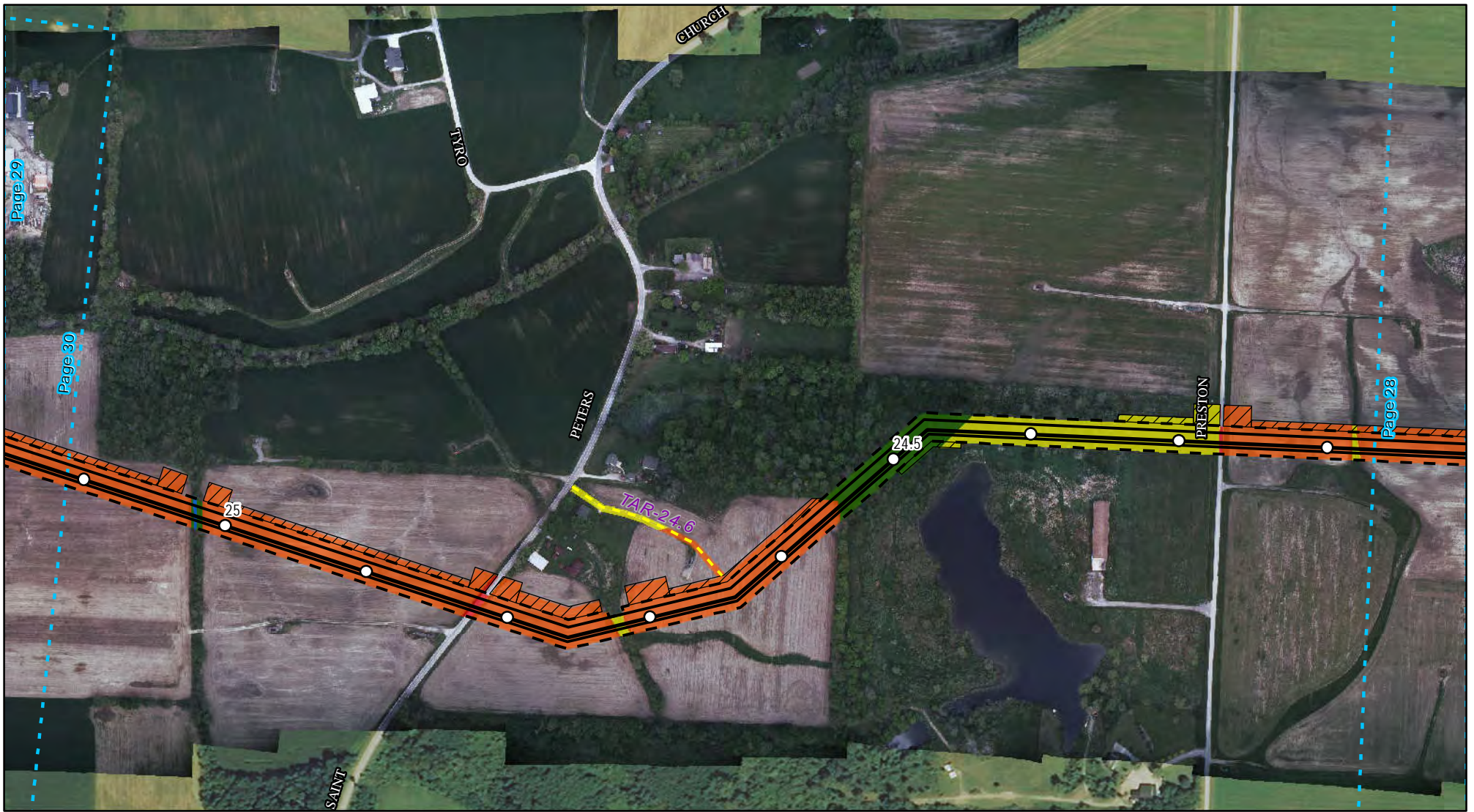
Appendix 8B

Land Uses Crossed
by the NEXUS
Project Pipeline Facilities
Stark County

NEXUS
GAS TRANSMISSION

Created: 6/1/2015

Page 28 of 280



Legend

- | | | |
|-----------------------------|----------------------------------|-------------------------|
| ○ Mileposts (0.1 mile) | Proposed Compressor Station Site | Land Use |
| — NEXUS Mainline Pipeline | Proposed Contractor Yard | |
| — TGP Interconnect Pipeline | Project Counties | ■ Agricultural |
| - - - Access Roads | Adjacent Page | ■ Commercial/Industrial |
| ▭ Permanent Easement | | ■ Forest/Woodland |
| - - - Temporary Workspace | | ■ Open Land |
| ▨ ATWS | | ■ Open Water |
| | | ■ Residential |



250 500
Feet

Projection: NAD83, UTM Zone 17N US Survey Feet, Grid North. Sources: ESRI, SPECTRA and TRC

Appendix 8B

Land Uses Crossed
by the NEXUS
Project Pipeline Facilities
Stark County

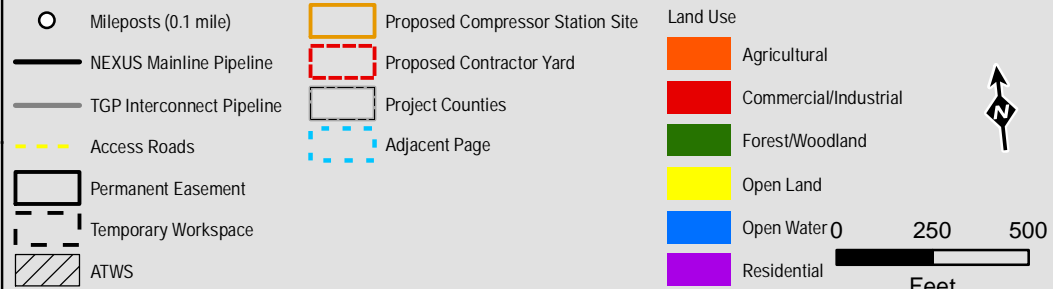
NEXUS
GAS TRANSMISSION

Created: 6/1/2015

Page 29 of 280



Legend



Projection: NAD83, UTM Zone 17N US Survey Feet, Grid North. Sources: ESRI, SPECTRA and TRC

Appendix 8B

Land Uses Crossed
by the NEXUS
Project Pipeline Facilities
Stark County

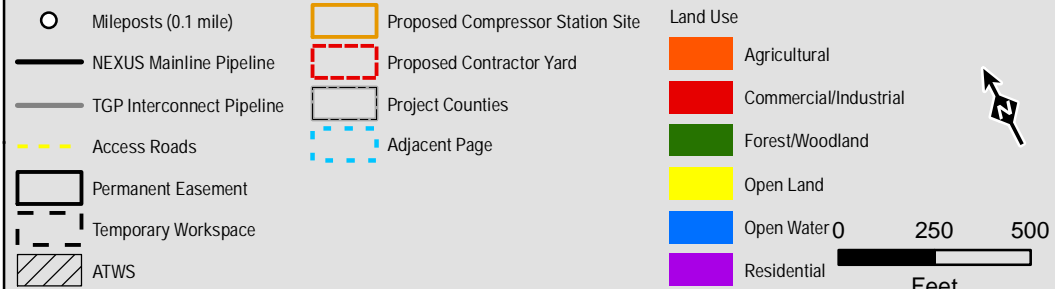


Created: 6/1/2015

Page 30 of 280



Legend



Appendix 8B

Land Uses Crossed
by the NEXUS
Project Pipeline Facilities
Stark County

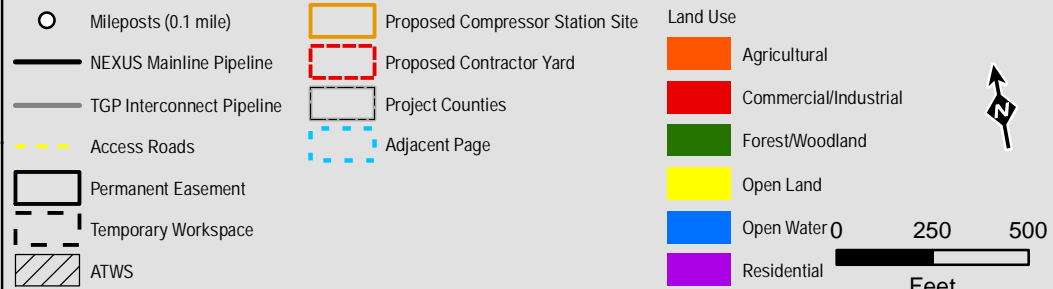
NEXUS
GAS TRANSMISSION

Created: 6/1/2015

Page 31 of 280



Legend



Projection: NAD83, UTM Zone 17N US Survey Feet, Grid North. Sources: ESRI, SPECTRA and TRC


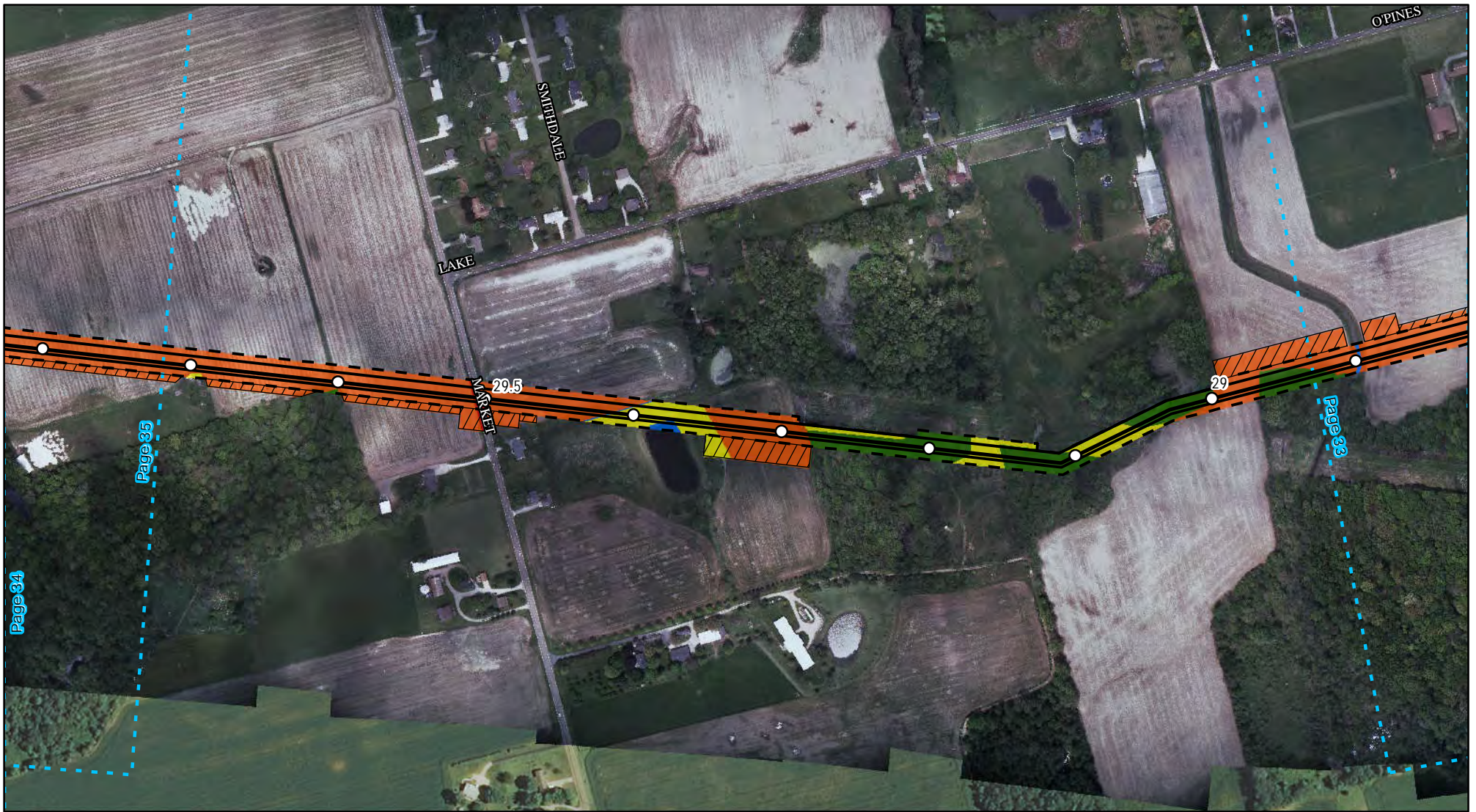
Appendix 8B

Land Uses Crossed
by the NEXUS
Project Pipeline Facilities
Stark County



Created: 6/1/2015

Page 32 of 280



Appendix 8B

Land Uses Crossed
by the NEXUS
Project Pipeline Facilities
Stark County

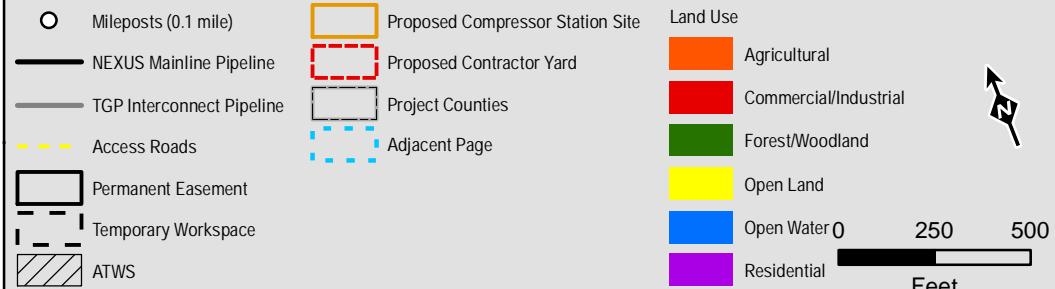
NEXUS
GAS TRANSMISSION

Created: 6/1/2015

Page 34 of 280



Legend



Projection: NAD83, UTM Zone 17N US Survey Feet, Grid North. Sources: ESRI, SPECTRA and TRC

Appendix 8B

Land Uses Crossed
by the NEXUS
Project Pipeline Facilities
Stark County

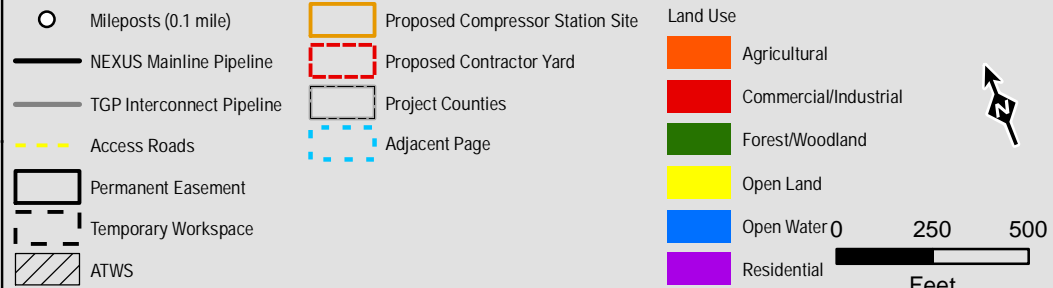
NEXUS
GAS TRANSMISSION

Created: 6/1/2015

Page 35 of 280



Legend



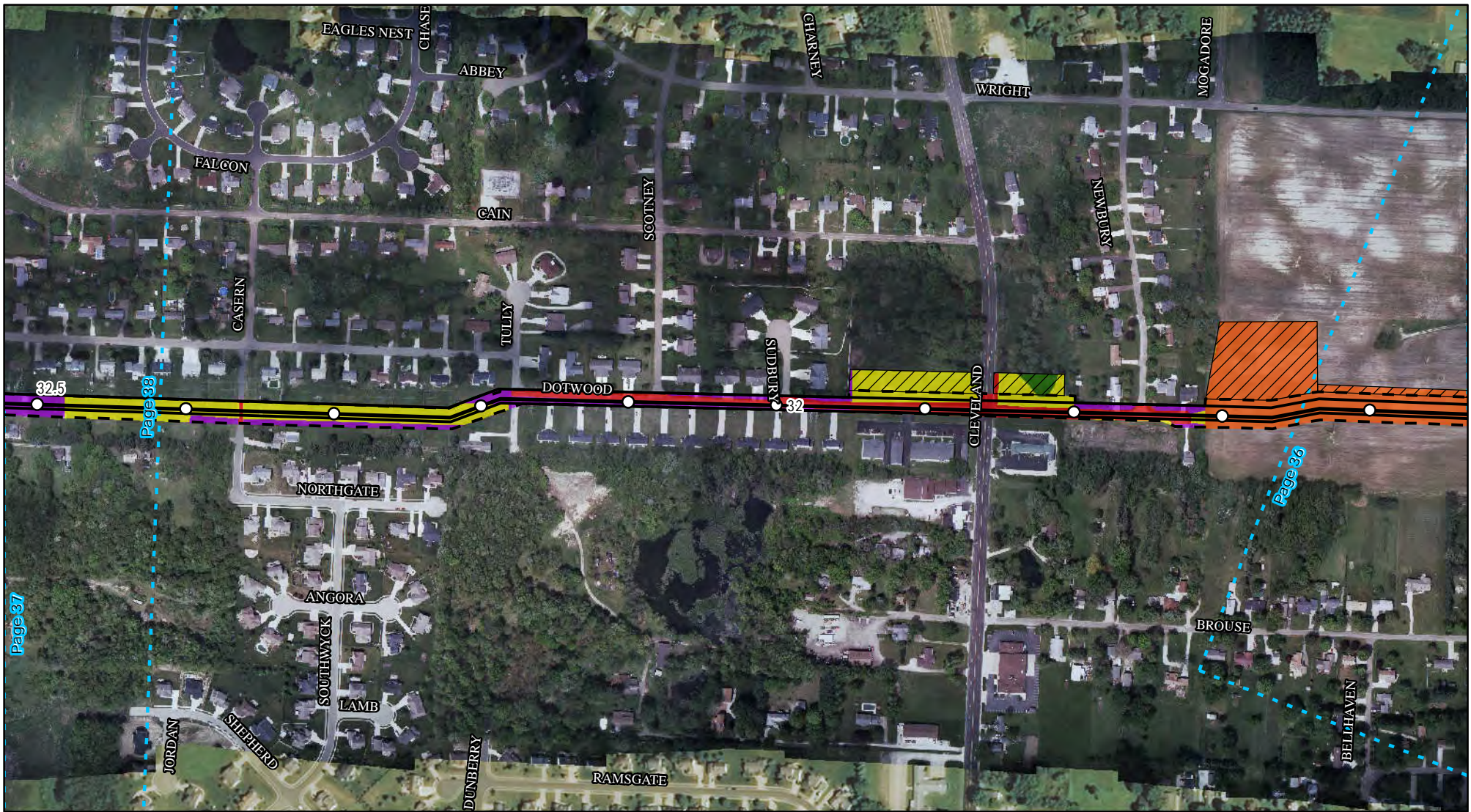
Appendix 8B

Land Uses Crossed
by the NEXUS
Project Pipeline Facilities
Stark County

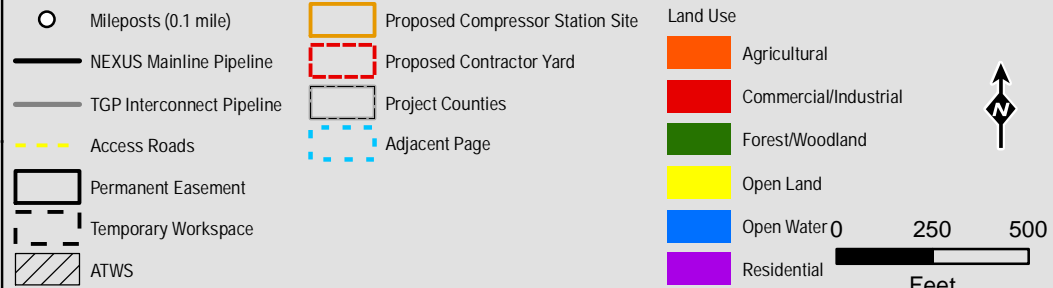


Created: 6/1/2015

Page 36 of 280



Legend



Projection: NAD83, UTM Zone 17N US Survey Feet, Grid North. Sources: ESRI, SPECTRA and TRC

Appendix 8B

Land Uses Crossed
by the NEXUS
Project Pipeline Facilities
Stark County

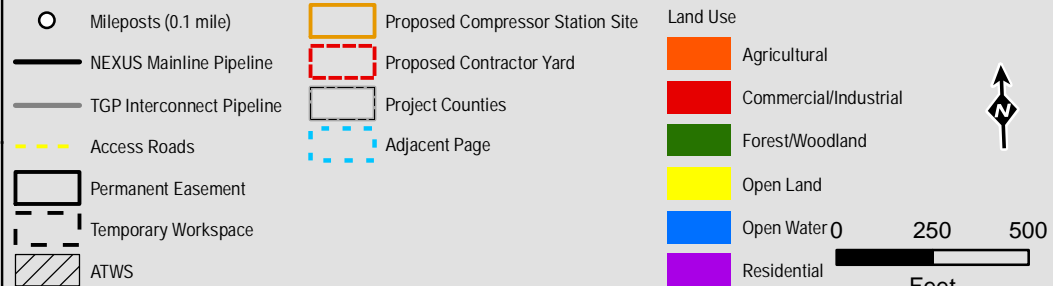
NEXUS
GAS TRANSMISSION

Created: 6/1/2015

Page 37 of 280



Legend



Projection: NAD83, UTM Zone 17N US Survey Feet, Grid North. Sources: ESRI, SPECTRA and TRC

Appendix 8B

Land Uses Crossed
by the NEXUS
Project Pipeline Facilities
Summit County

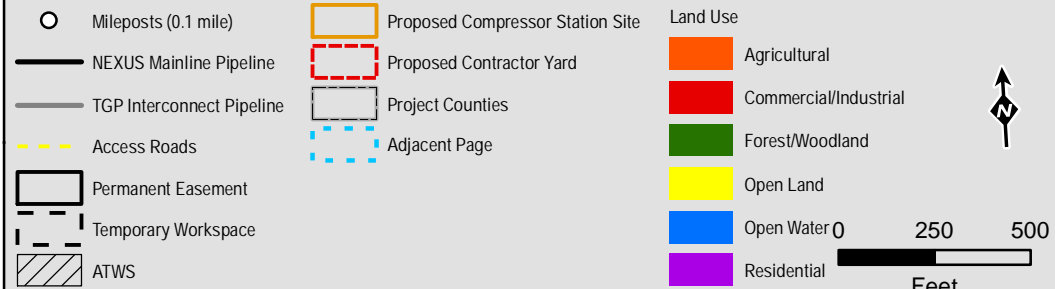
NEXUS
GAS TRANSMISSION

Created: 6/1/2015

Page 38 of 280



Legend



Projection: NAD83, UTM Zone 17N US Survey Feet, Grid North. Sources: ESRI, SPECTRA and TRC

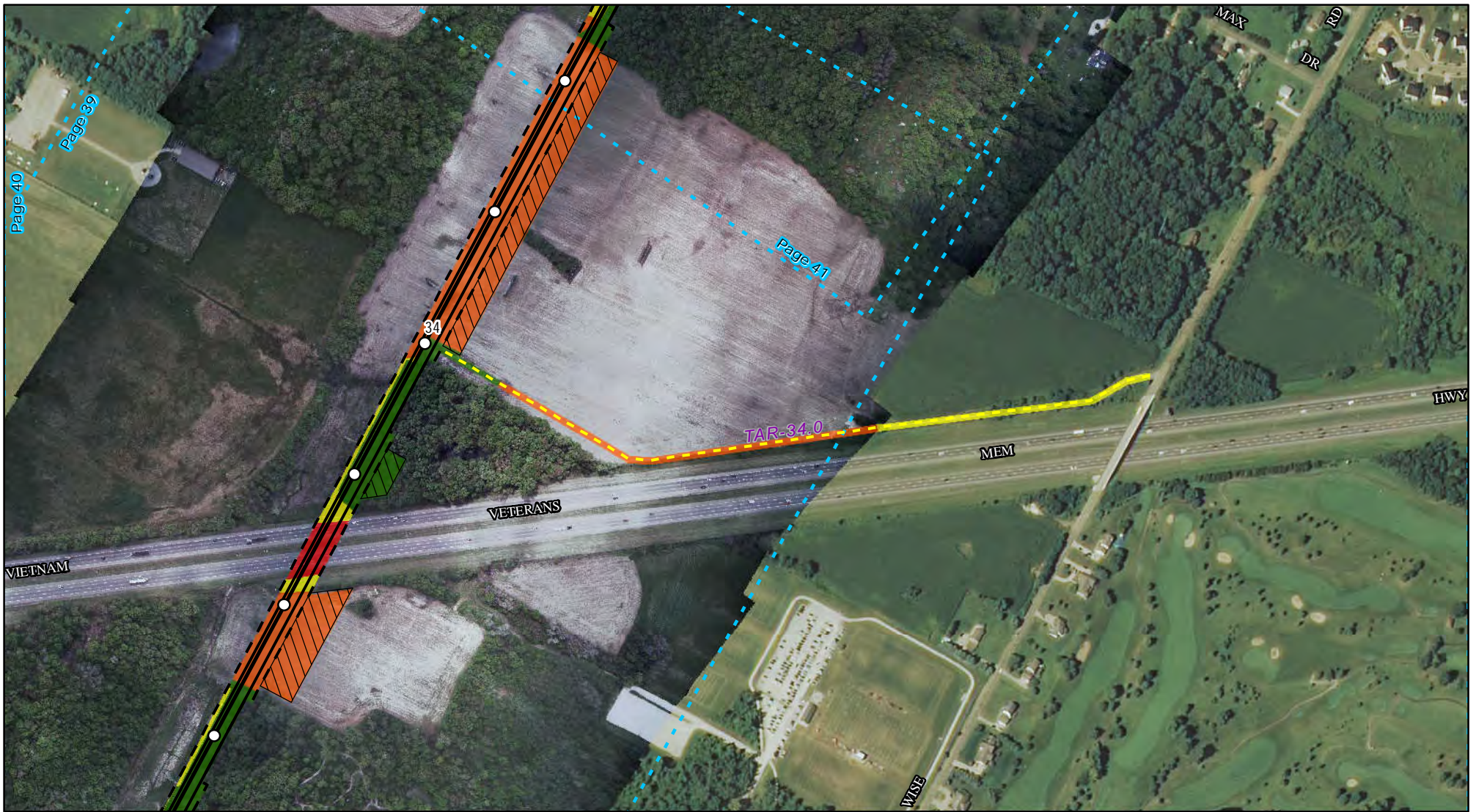
Appendix 8B

Land Uses Crossed
by the NEXUS
Project Pipeline Facilities
Summit County



Created: 6/1/2015

Page 39 of 280



Legend

- | | | |
|-----------------------------|----------------------------------|-----------------------|
| ○ Mileposts (0.1 mile) | Proposed Compressor Station Site | Land Use |
| — NEXUS Mainline Pipeline | Proposed Contractor Yard | Agricultural |
| — TGP Interconnect Pipeline | Project Counties | Commercial/Industrial |
| — Access Roads | Adjacent Page | Forest/Woodland |
| Permanent Easement | | Open Land |
| Temporary Workspace | | Open Water |
| ATWS | | Residential |
- Scale: 250 500 Feet
- Projection: NAD83, UTM Zone 17N US Survey Feet, Grid North. Sources: ESRI, SPECTRA and TRC

Appendix 8B

Land Uses Crossed
by the NEXUS
Project Pipeline Facilities
Summit County

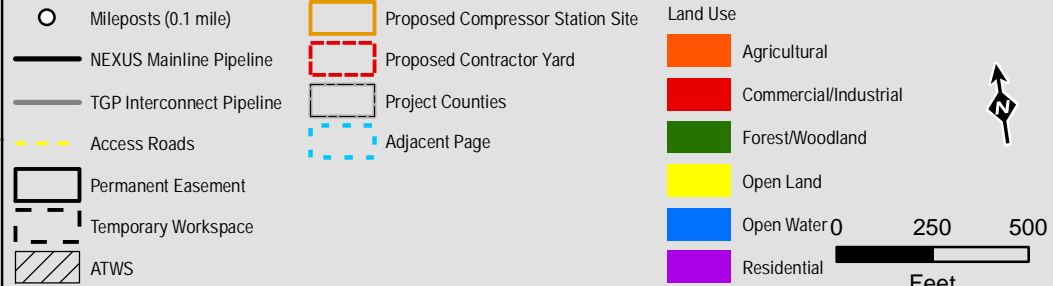
NEXUS
GAS TRANSMISSION

Created: 6/1/2015

Page 40 of 280



Legend



Projection: NAD83, UTM Zone 17N US Survey Feet, Grid North. Sources: ESRI, SPECTRA and TRC

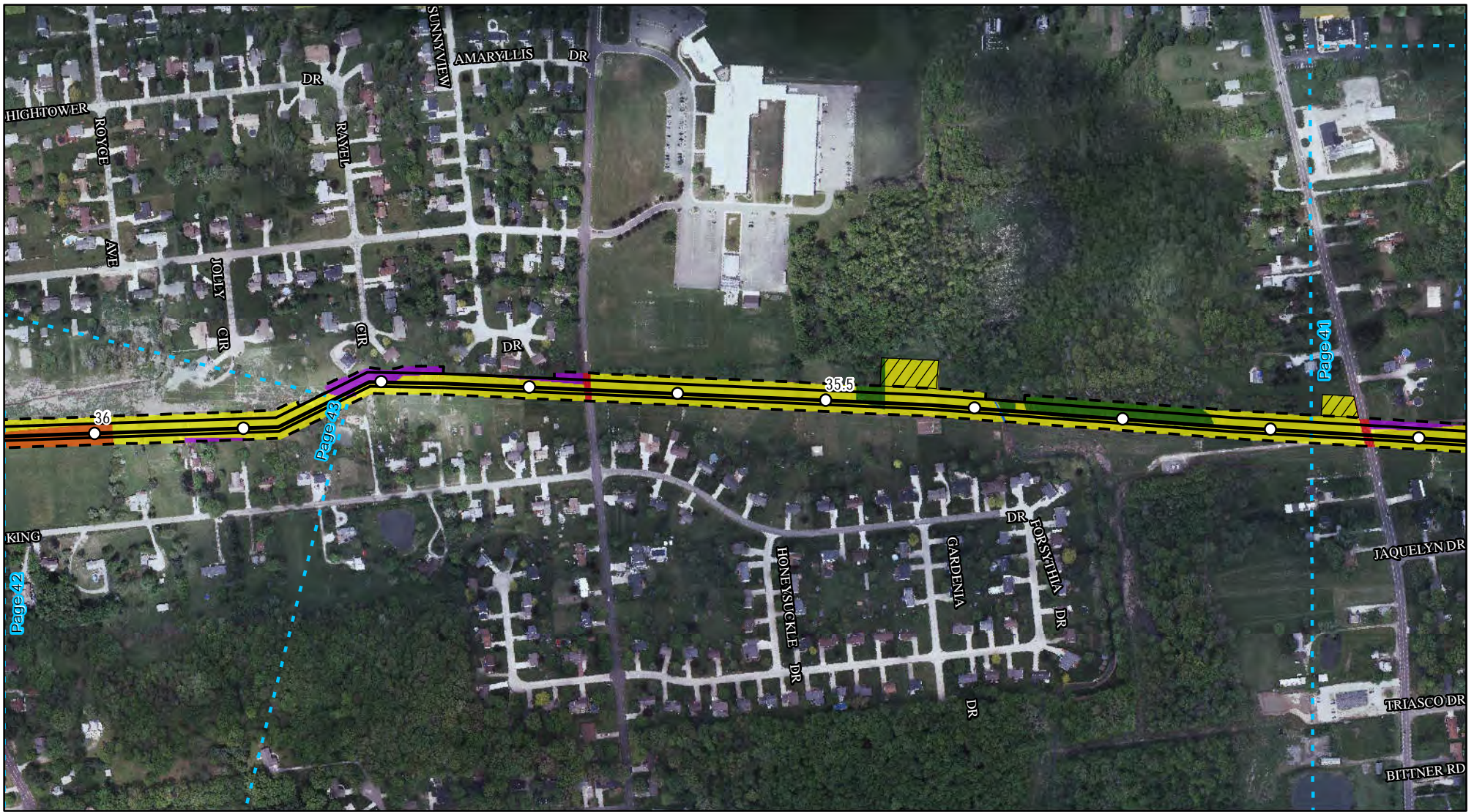
Appendix 8B

Land Uses Crossed
by the NEXUS
Project Pipeline Facilities
Summit County

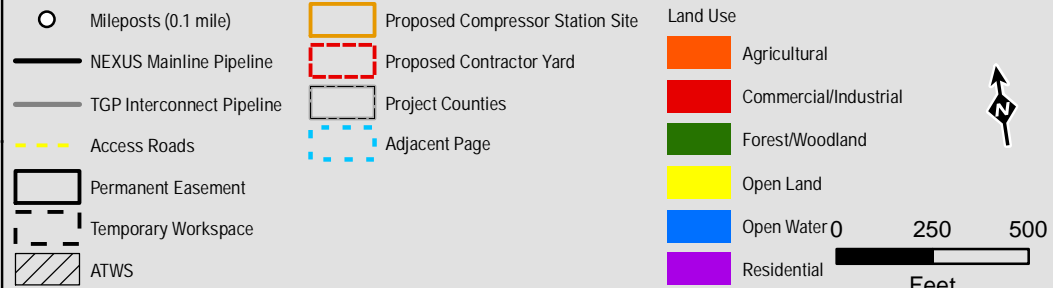


Created: 6/1/2015

Page 41 of 280



Legend



Projection: NAD83, UTM Zone 17N US Survey Feet, Grid North. Sources: ESRI, SPECTRA and TRC

Appendix 8B

Land Uses Crossed
by the NEXUS
Project Pipeline Facilities
Summit County

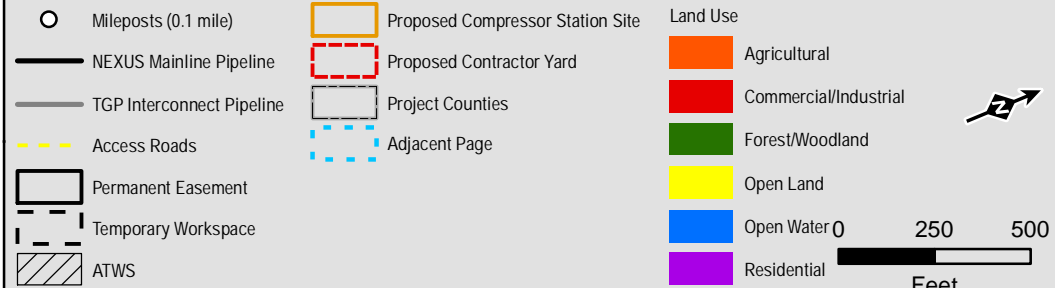


Created: 6/1/2015

Page 42 of 280



Legend



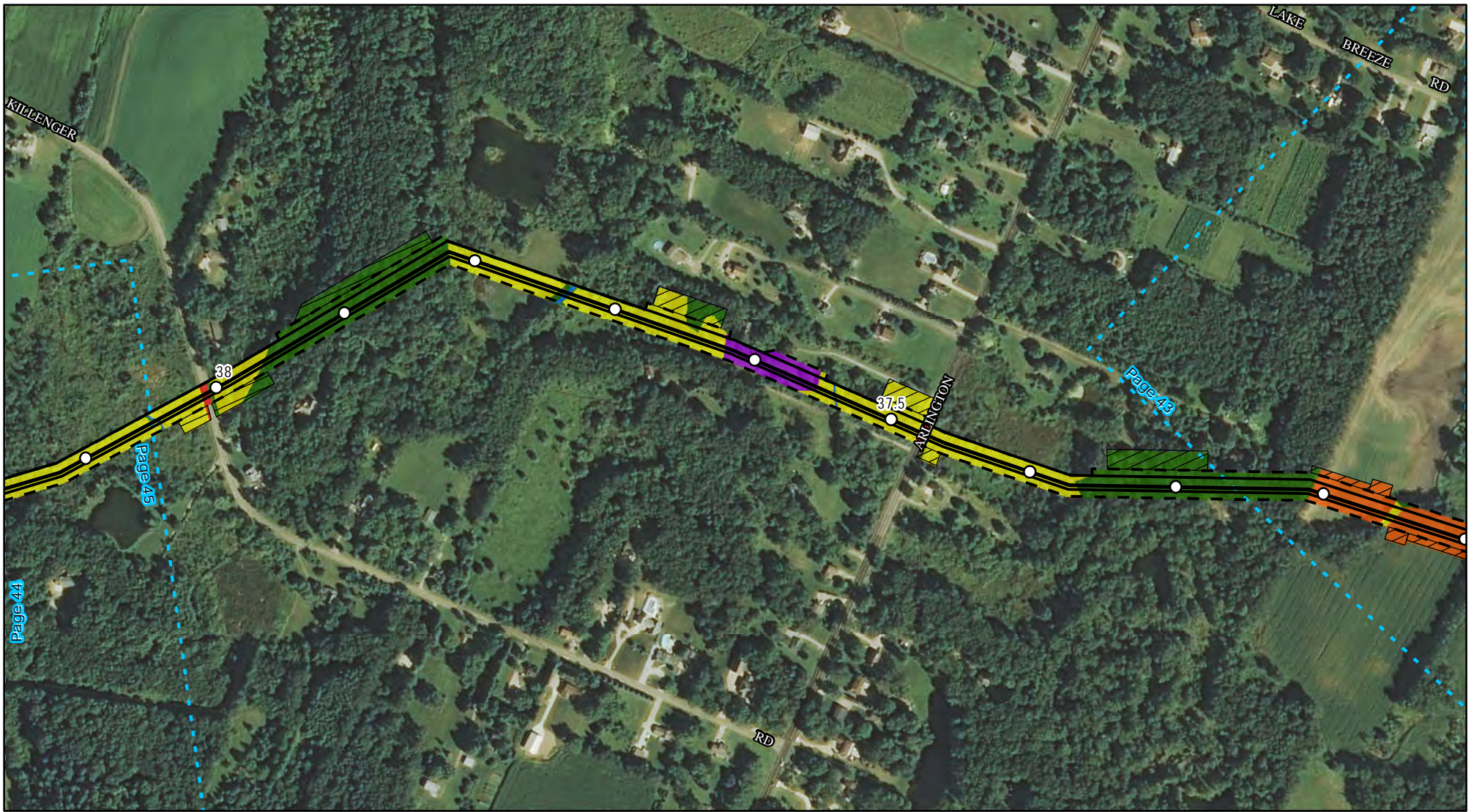
Appendix 8B

Land Uses Crossed
by the NEXUS
Project Pipeline Facilities
Summit County

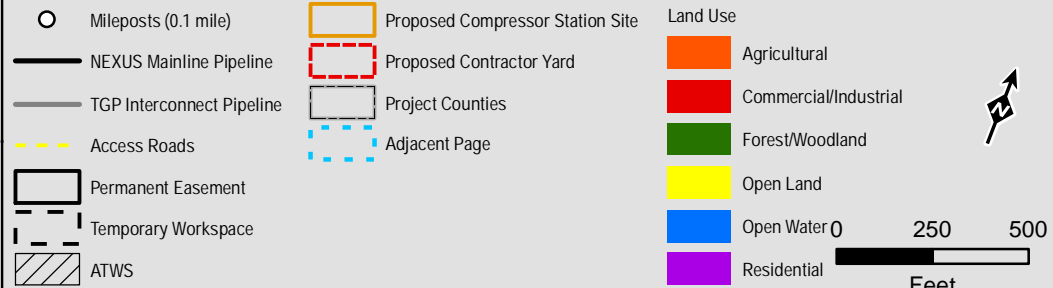
NEXUS
GAS TRANSMISSION

Created: 6/1/2015

Page 43 of 280



Legend



Projection: NAD83, UTM Zone 17N US Survey Feet, Grid North. Sources: ESRI, SPECTRA and TRC

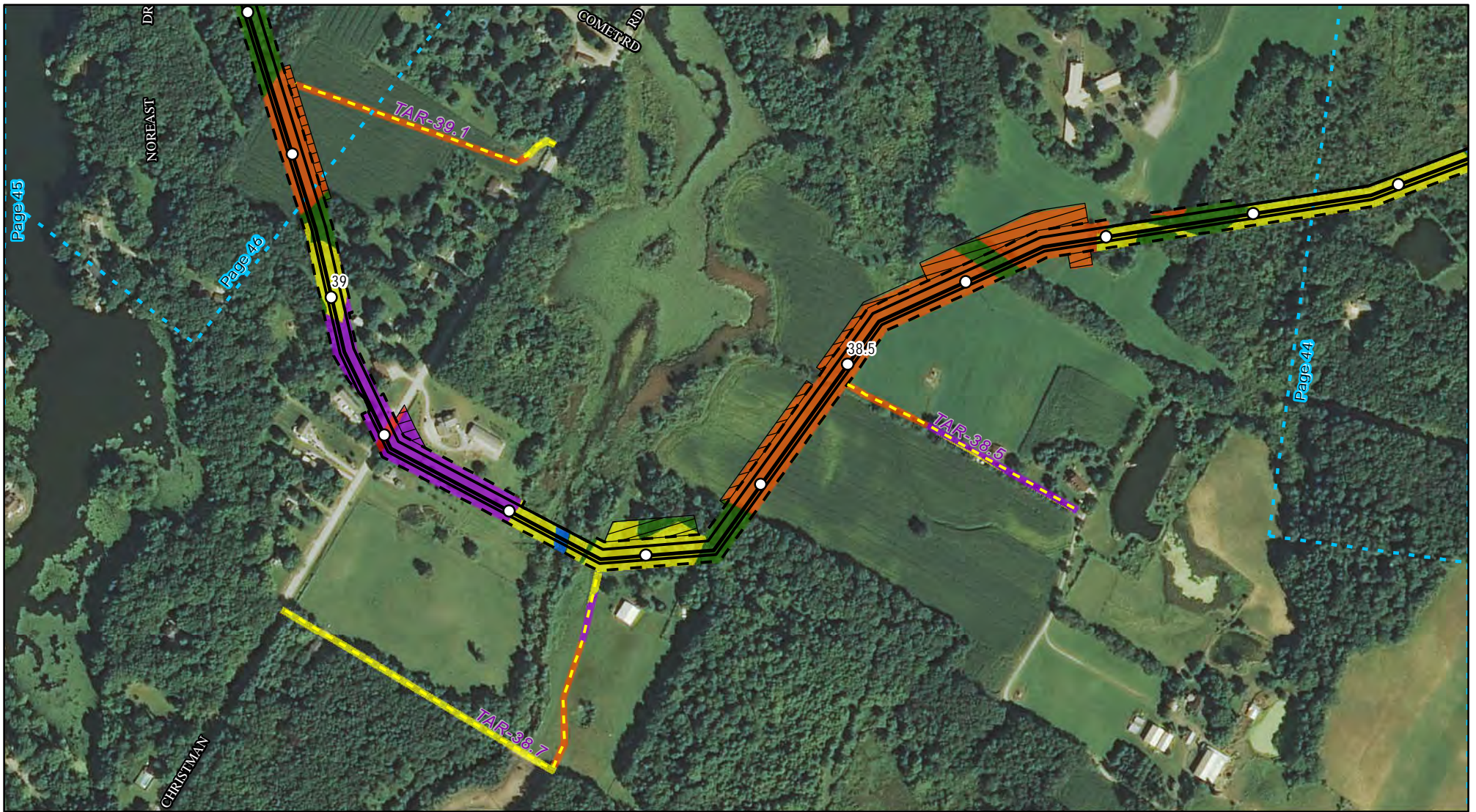
Appendix 8B

Land Uses Crossed
by the NEXUS
Project Pipeline Facilities
Summit County

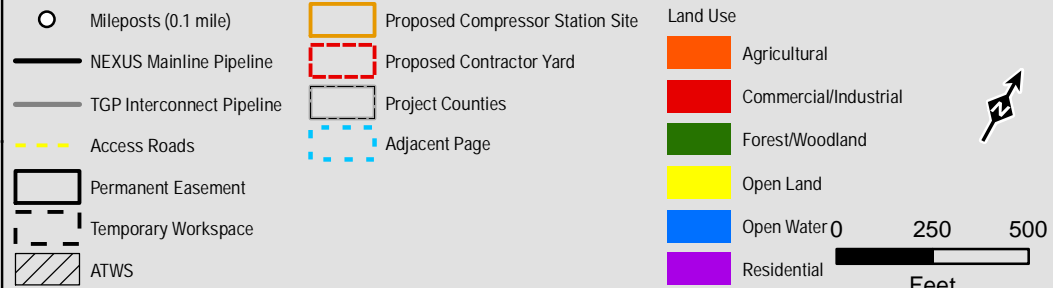
NEXUS
GAS TRANSMISSION

Created: 6/1/2015

Page 44 of 280



Legend



Projection: NAD83, UTM Zone 17N US Survey Feet, Grid North. Sources: ESRI, SPECTRA and TRC

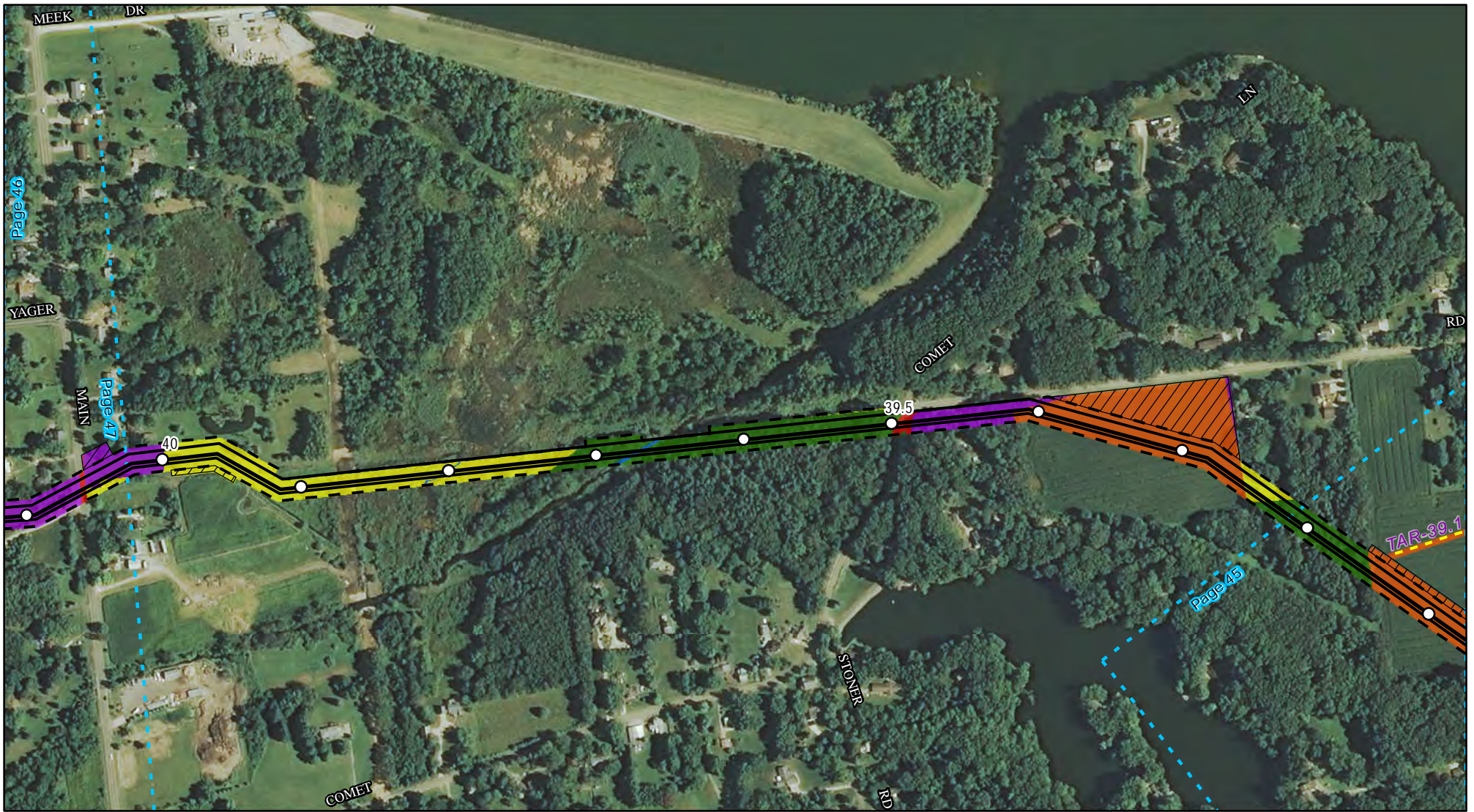
Appendix 8B

Land Uses Crossed
by the NEXUS
Project Pipeline Facilities
Summit County

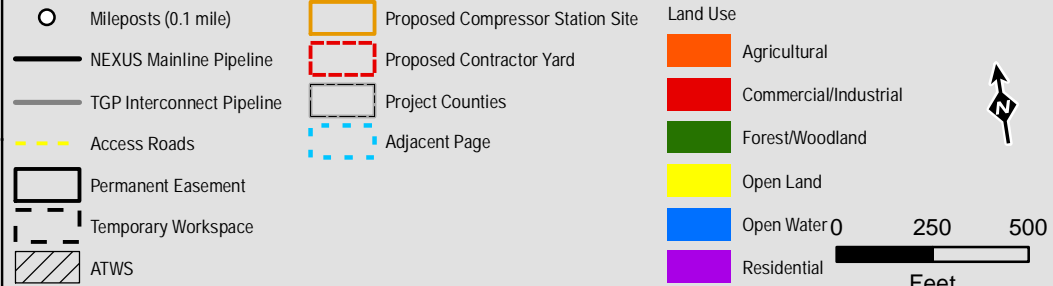
NEXUS
GAS TRANSMISSION

Created: 6/1/2015

Page 45 of 280



Legend



Projection: NAD83, UTM Zone 17N US Survey Feet, Grid North. Sources: ESRI, SPECTRA and TRC


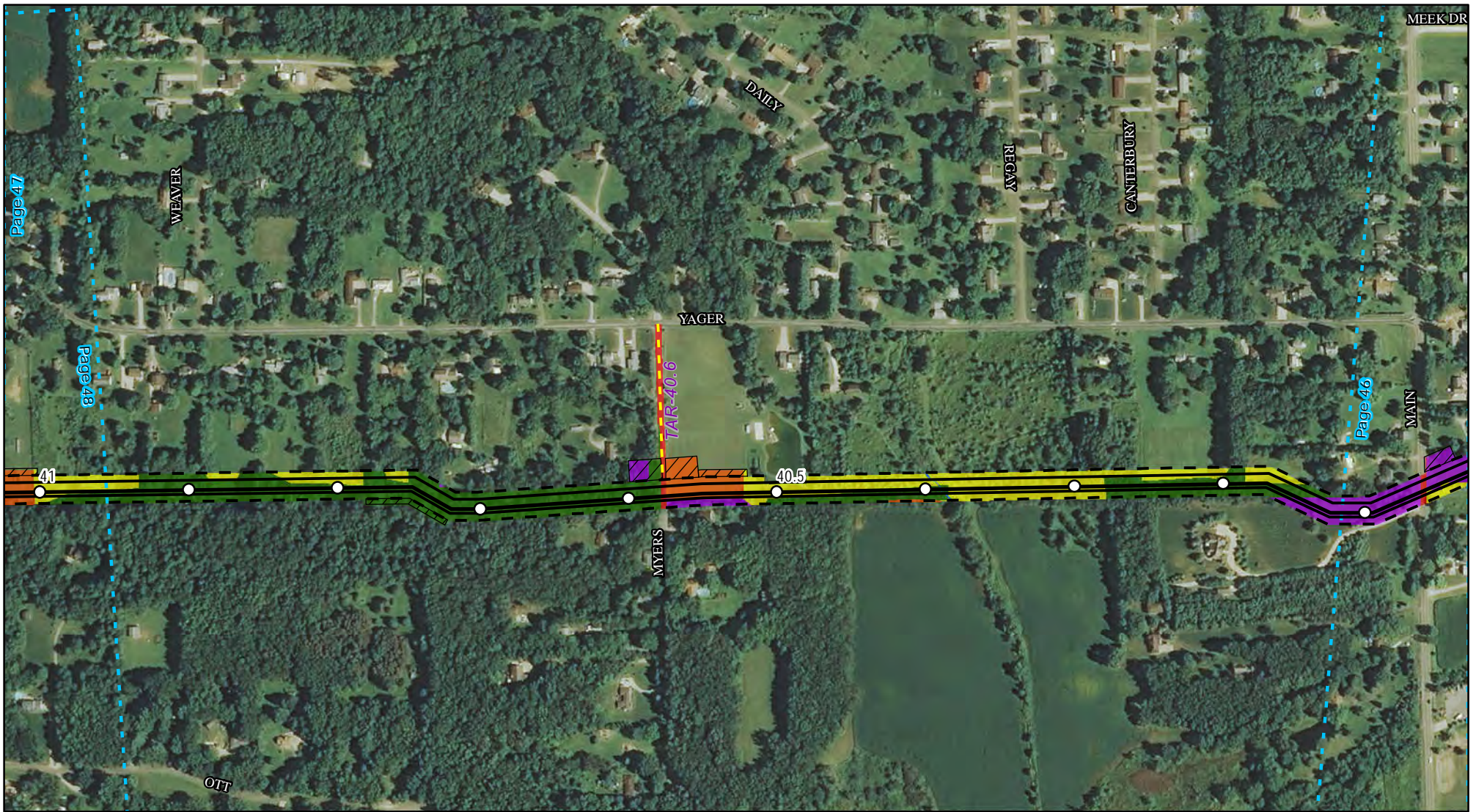
Appendix 8B

Land Uses Crossed
by the NEXUS
Project Pipeline Facilities
Summit County

NEXUS
GAS TRANSMISSION

Created: 6/1/2015

Page 46 of 280



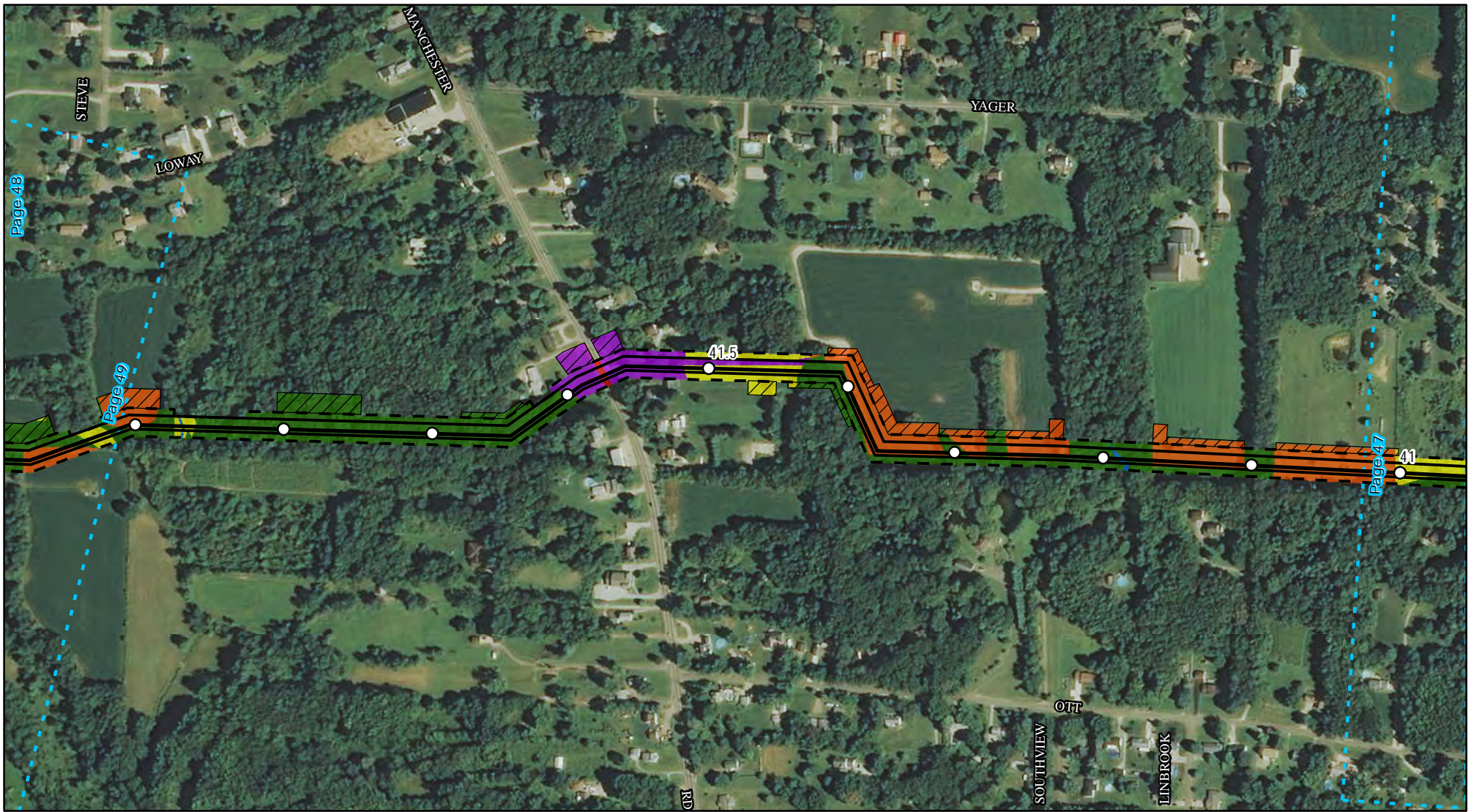
Appendix 8B

Land Uses Crossed
by the NEXUS
Project Pipeline Facilities
Summit County

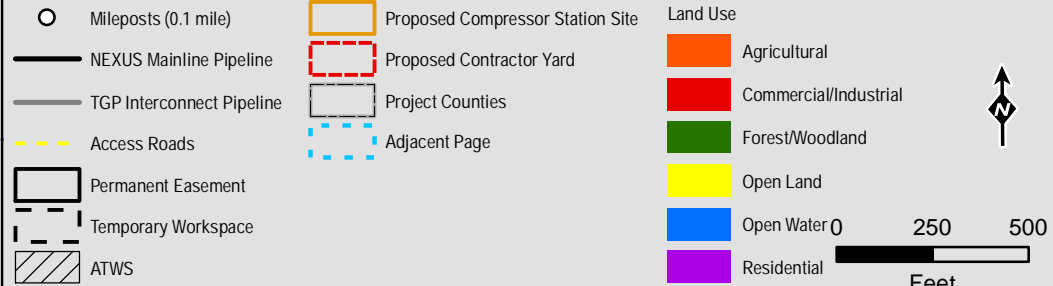
NEXUS
GAS TRANSMISSION

Created: 6/1/2015

Page 47 of 280



Legend



Projection: NAD83, UTM Zone 17N US Survey Feet, Grid North. Sources: ESRI, SPECTRA and TRC

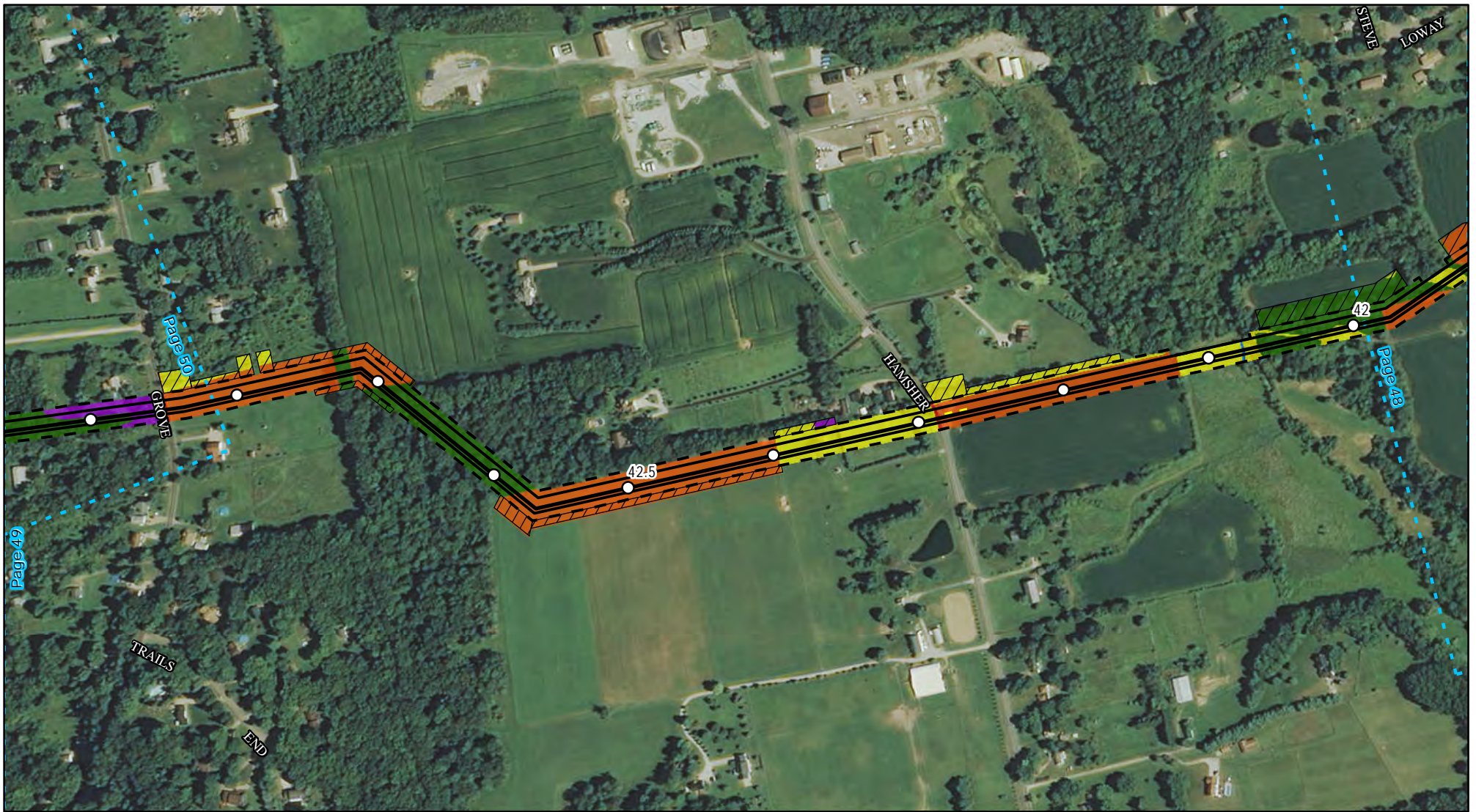
Appendix 8B

Land Uses Crossed
by the NEXUS
Project Pipeline Facilities
Summit County

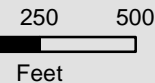
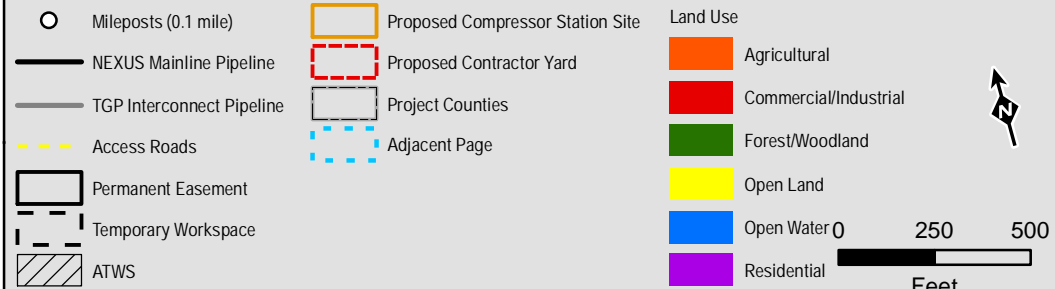
NEXUS
GAS TRANSMISSION

Created: 6/1/2015

Page 48 of 280



Legend



Projection: NAD83, UTM Zone 17N US Survey Feet, Grid North. Sources: ESRI, SPECTRA and TRC

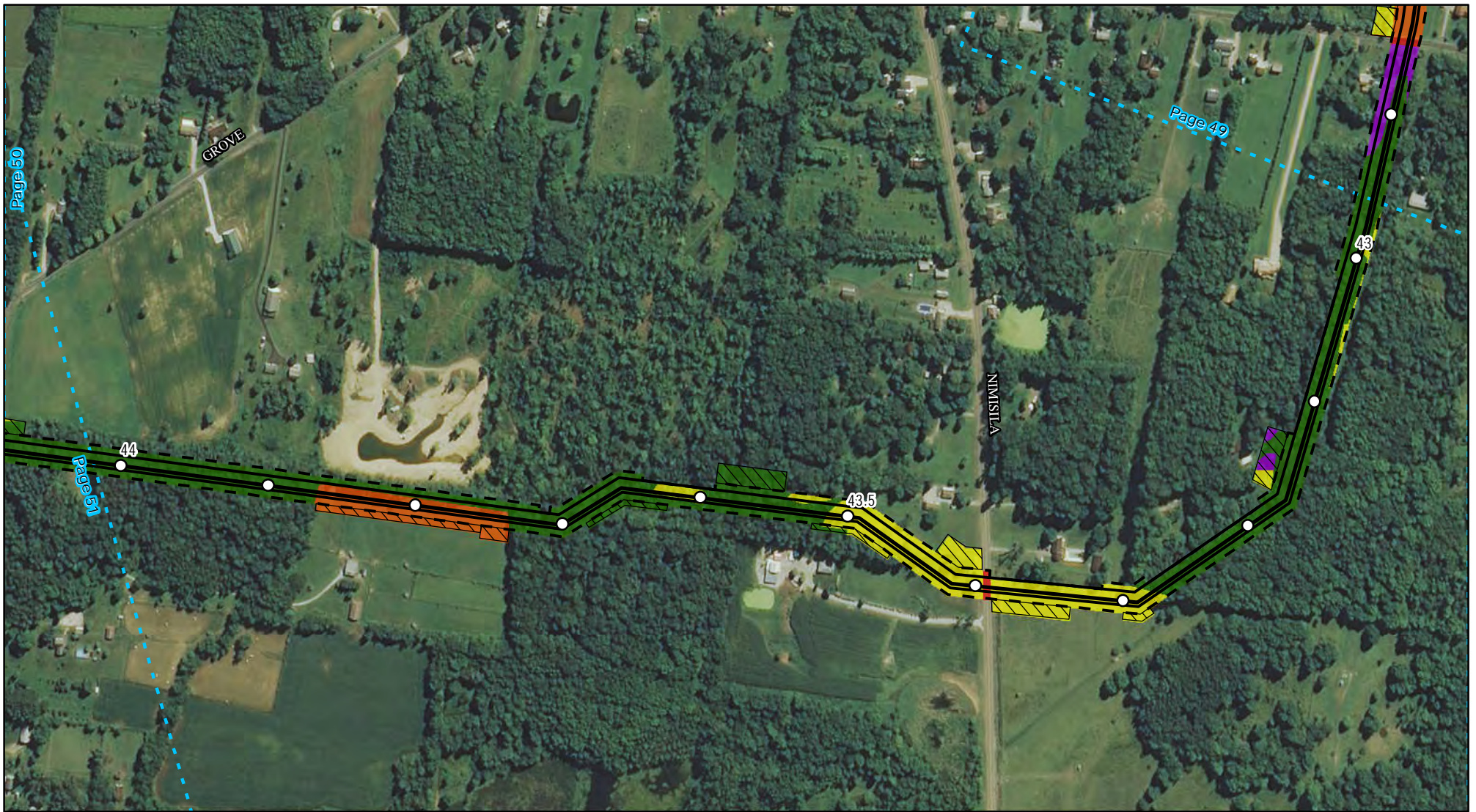
Appendix 8B

Land Uses Crossed
by the NEXUS
Project Pipeline Facilities
Summit County

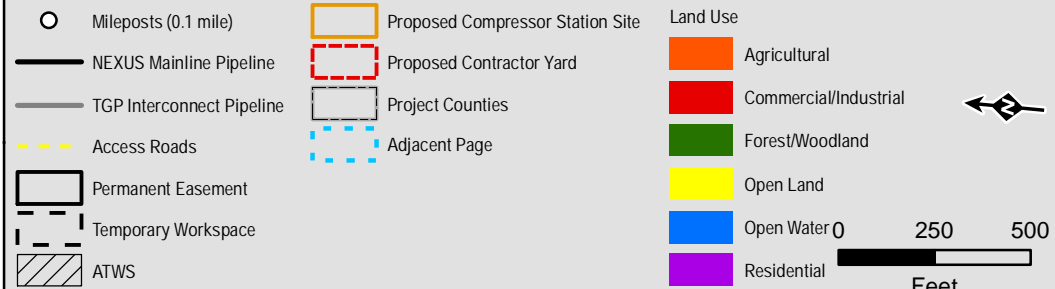


Created: 6/1/2015

Page 49 of 280



Legend



Projection: NAD83, UTM Zone 17N US Survey Feet, Grid North. Sources: ESRI, SPECTRA and TRC

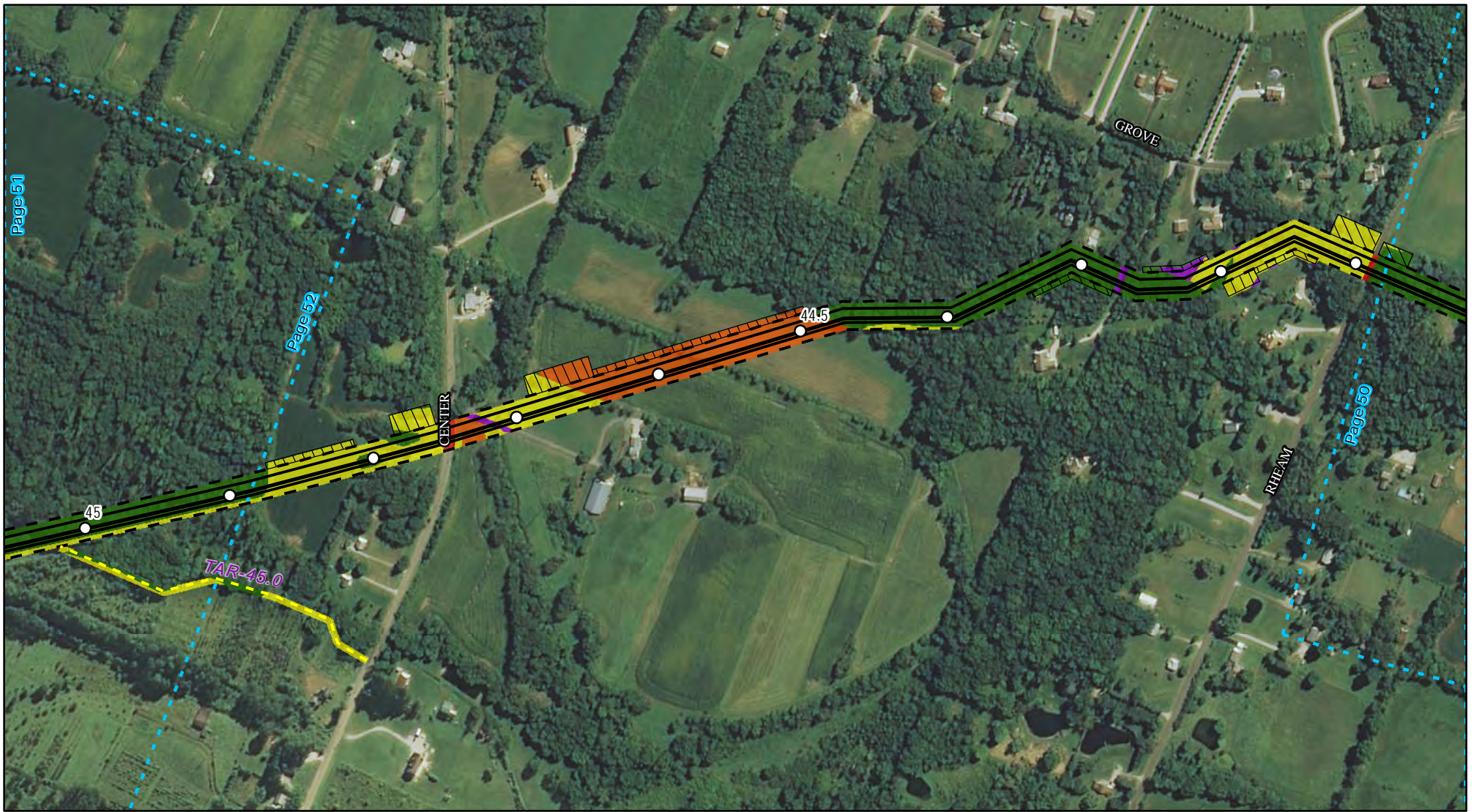
Appendix 8B

Land Uses Crossed
by the NEXUS
Project Pipeline Facilities
Summit County

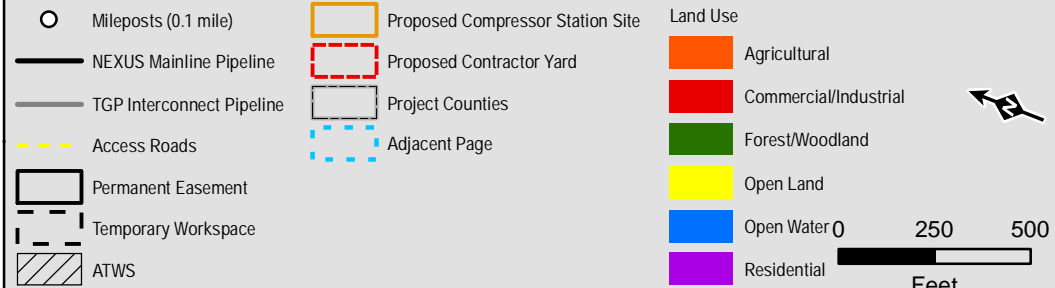
NEXUS
GAS TRANSMISSION

Created: 6/1/2015

Page 50 of 280



Legend



Projection: NAD83, UTM Zone 17N US Survey Feet, Grid North. Sources: ESRI, SPECTRA and TRC

Appendix 8B

Land Uses Crossed
by the NEXUS
Project Pipeline Facilities
Summit County

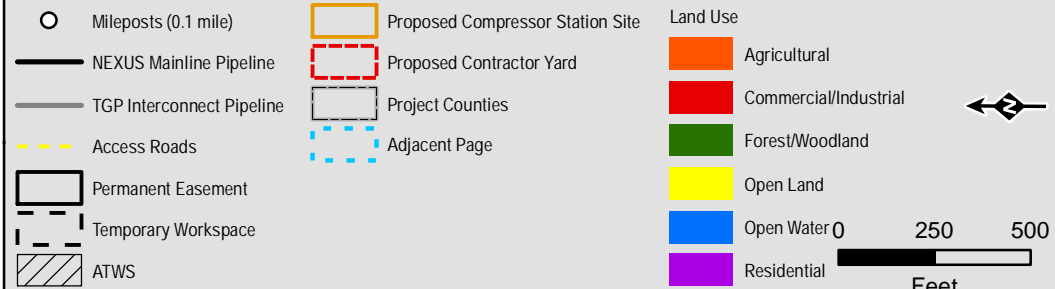
NEXUS
GAS TRANSMISSION

Created: 6/1/2015

Page 51 of 280



Legend



Projection: NAD83, UTM Zone 17N US Survey Feet, Grid North. Sources: ESRI, SPECTRA and TRC

Appendix 8B

Land Uses Crossed
by the NEXUS
Project Pipeline Facilities
Summit County

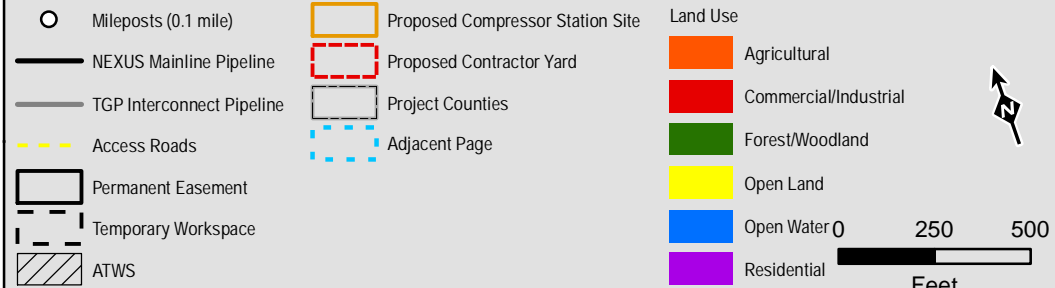
NEXUS
GAS TRANSMISSION

Created: 6/1/2015

Page 52 of 280



Legend



Projection: NAD83, UTM Zone 17N US Survey Feet, Grid North. Sources: ESRI, SPECTRA and TRC

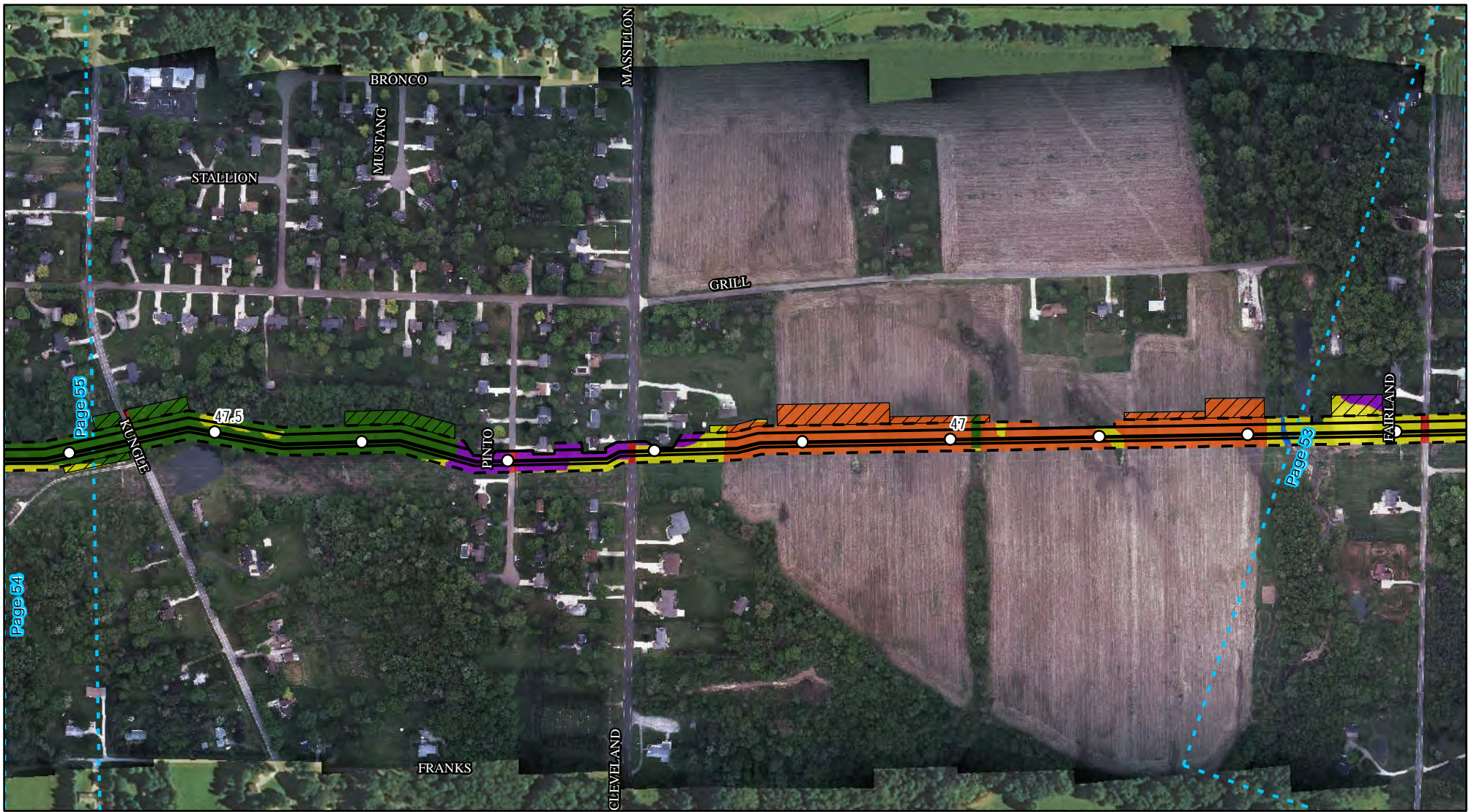
Appendix 8B

Land Uses Crossed
by the NEXUS
Project Pipeline Facilities
Summit County

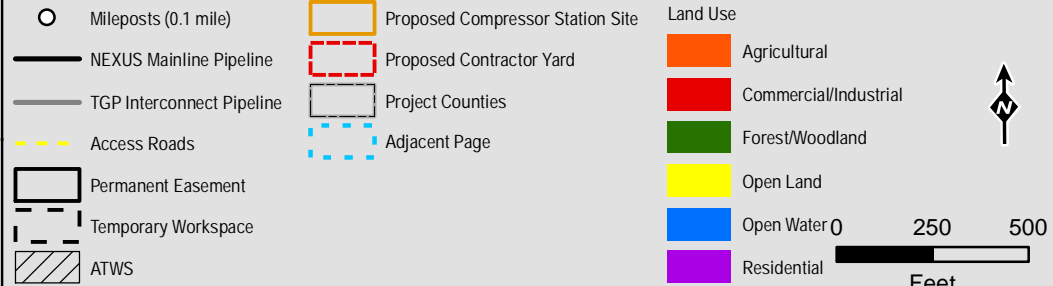
NEXUS
GAS TRANSMISSION

Created: 6/1/2015

Page 53 of 280



Legend



Projection: NAD83, UTM Zone 17N US Survey Feet, Grid North. Sources: ESRI, SPECTRA and TRC

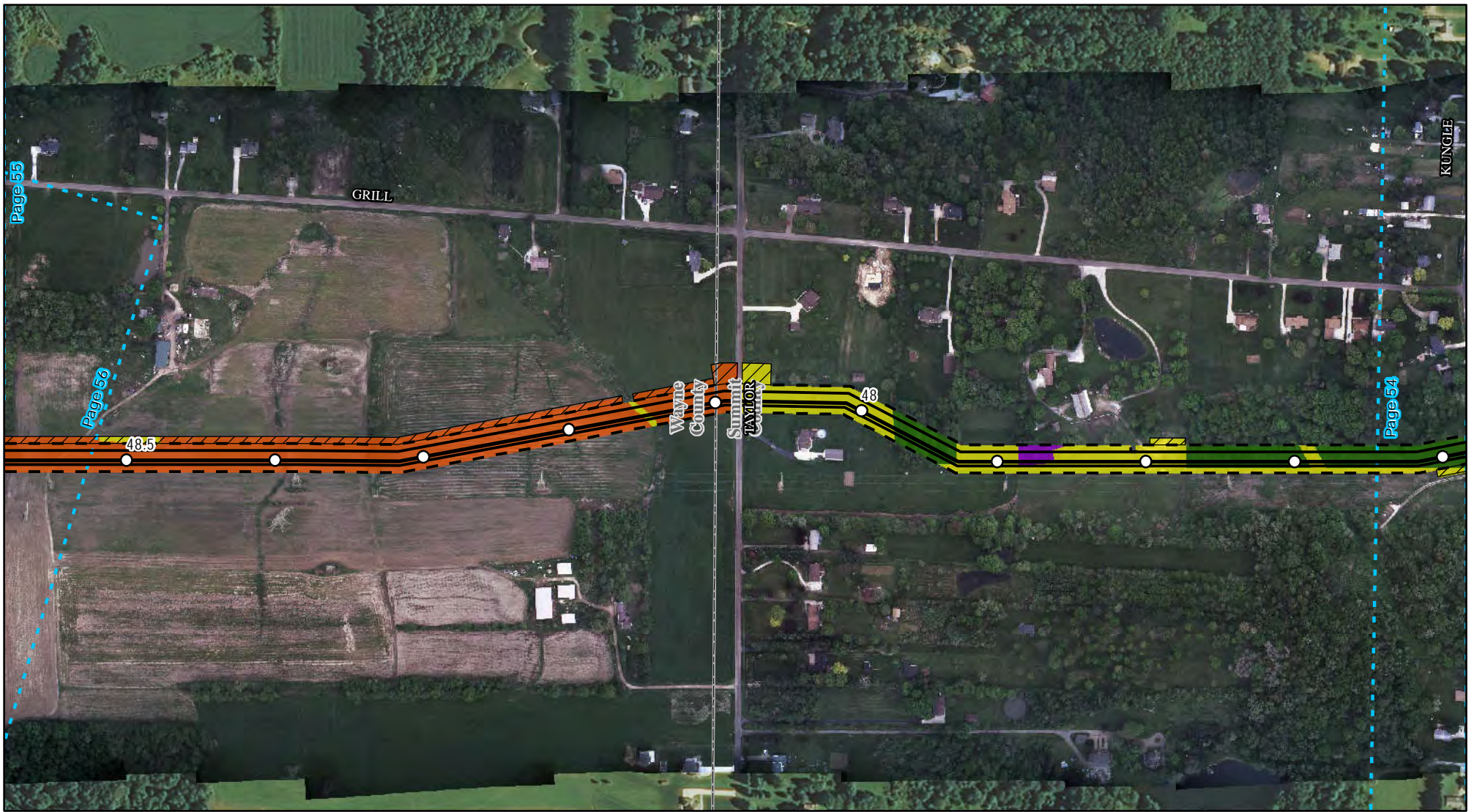
Appendix 8B

Land Uses Crossed
by the NEXUS
Project Pipeline Facilities
Summit County

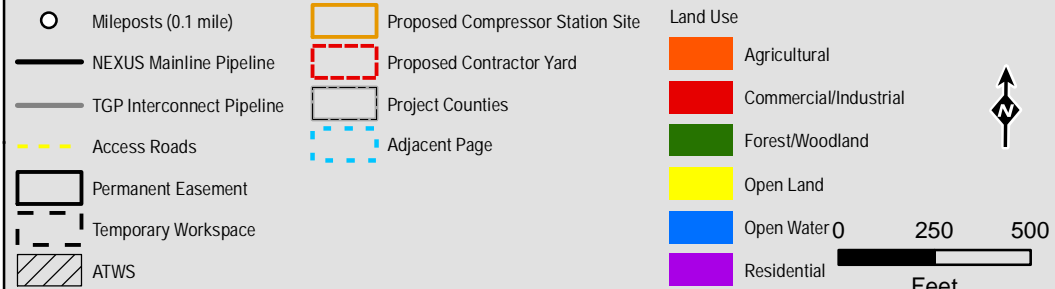
NEXUS
GAS TRANSMISSION

Created: 6/1/2015

Page 54 of 280



Legend



Projection: NAD83, UTM Zone 17N US Survey Feet, Grid North. Sources: ESRI, SPECTRA and TRC

Appendix 8B

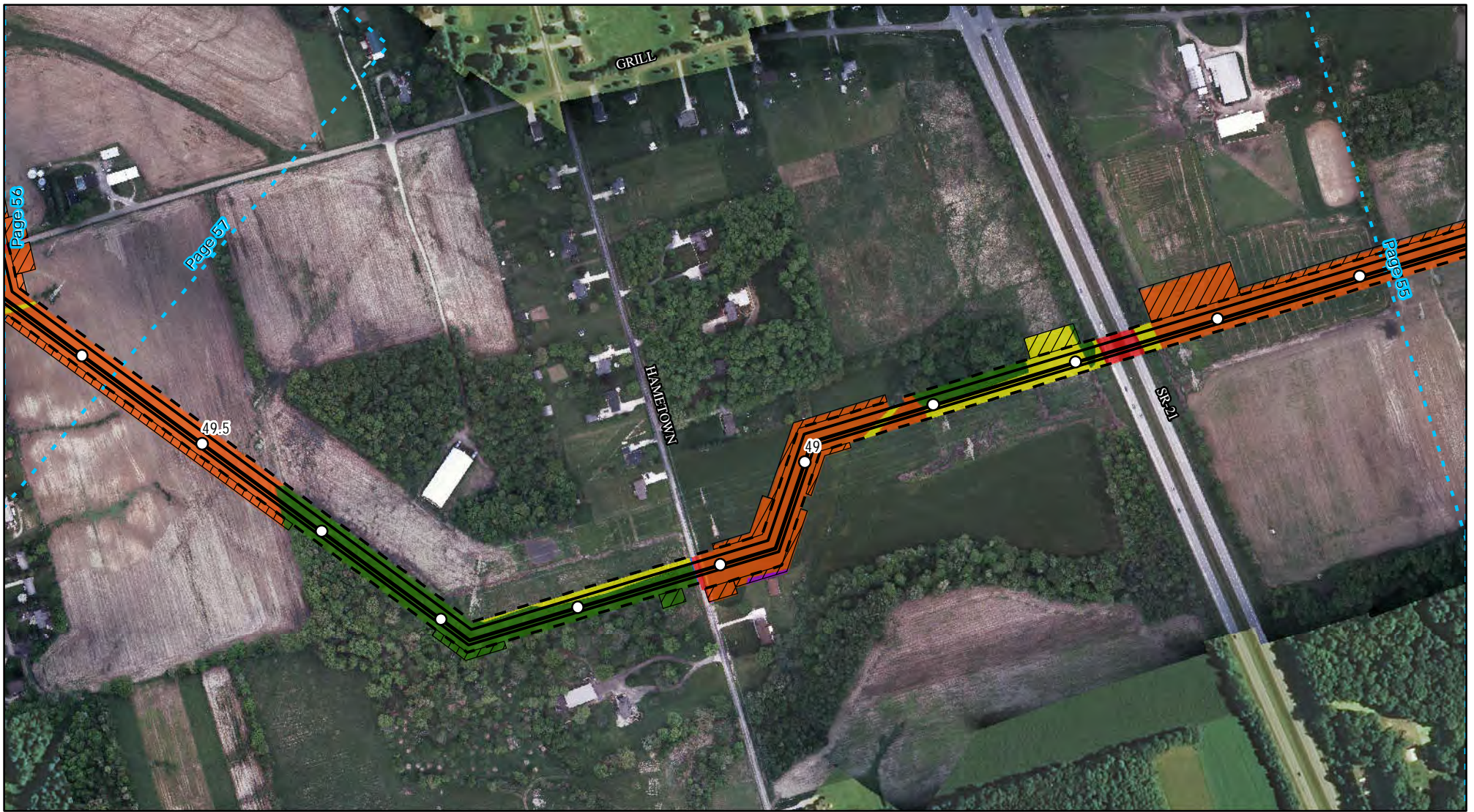
Land Uses Crossed
by the NEXUS
Project Pipeline Facilities

Wayne County | Summit County

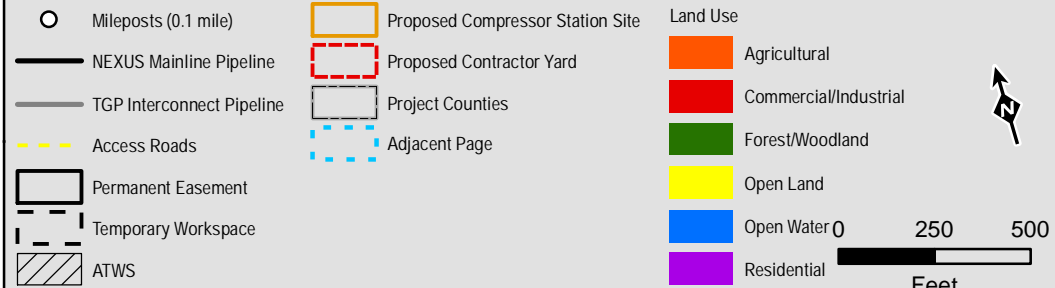
NEXUS
GAS TRANSMISSION

Created: 6/1/2015

Page 55 of 280



Legend



Projection: NAD83, UTM Zone 17N US Survey Feet, Grid North. Sources: ESRI, SPECTRA and TRC

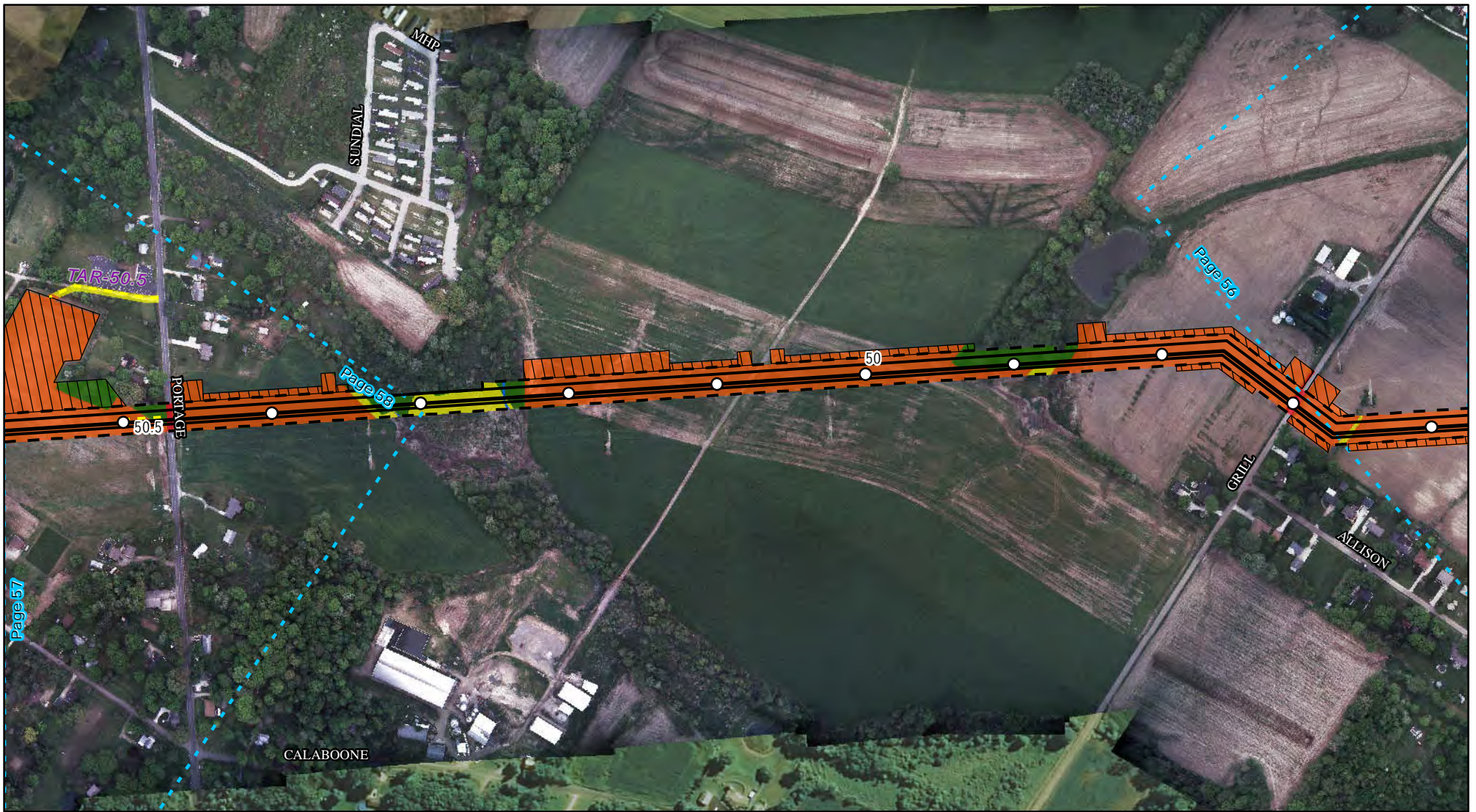
Appendix 8B

Land Uses Crossed
by the NEXUS
Project Pipeline Facilities
Wayne County

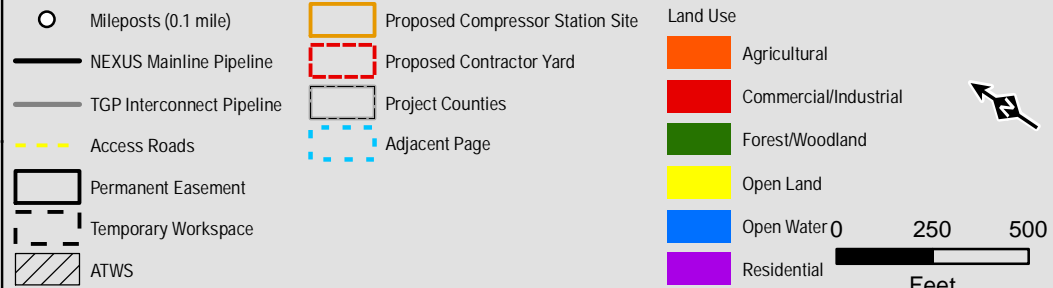
NEXUS
GAS TRANSMISSION

Created: 6/1/2015

Page 56 of 280



Legend



Projection: NAD83, UTM Zone 17N US Survey Feet, Grid North. Sources: ESRI, SPECTRA and TRC

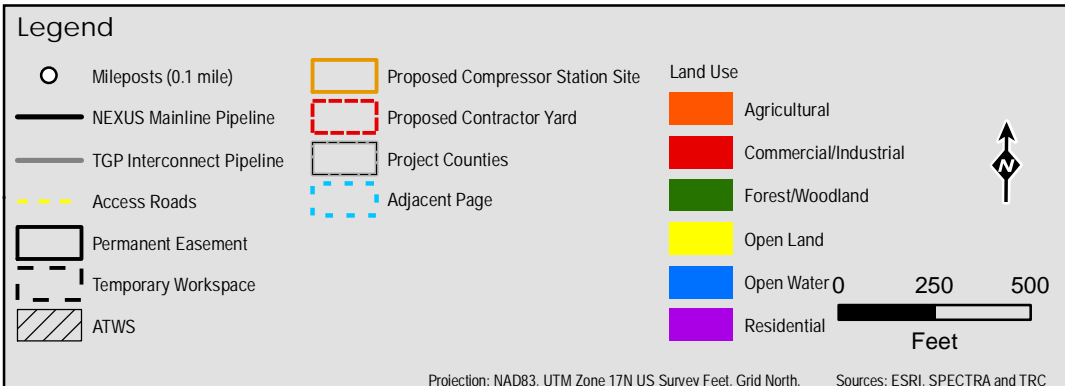
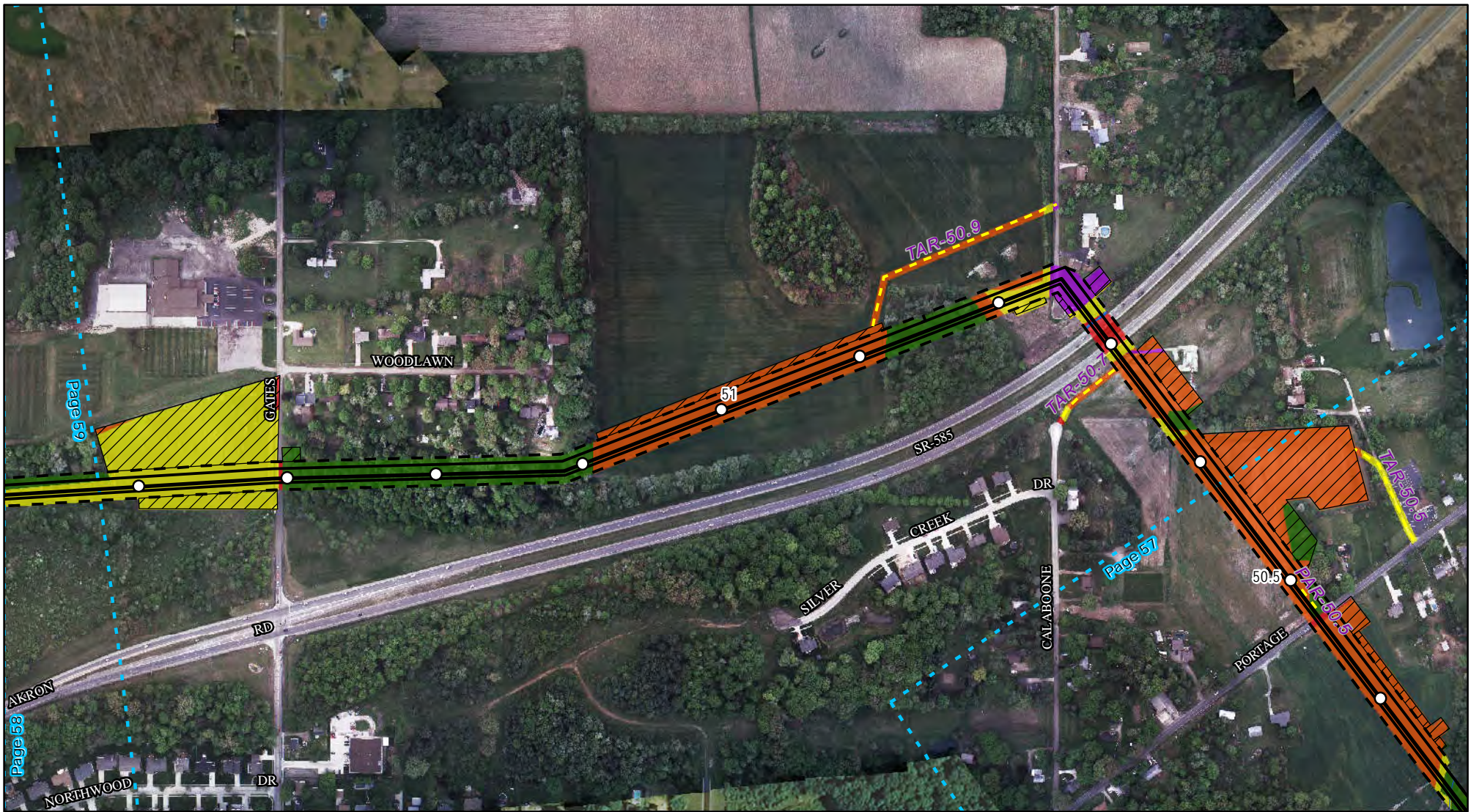
Appendix 8B

Land Uses Crossed
by the NEXUS
Project Pipeline Facilities
Wayne County

NEXUS
GAS TRANSMISSION

Created: 6/1/2015

Page 57 of 280



Appendix 8B

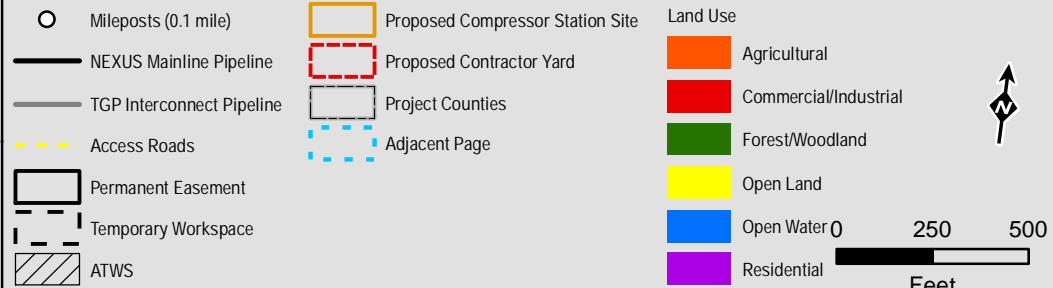
Land Uses Crossed
by the NEXUS
Project Pipeline Facilities
Wayne County

NEXUS
GAS TRANSMISSION

Created: 6/1/2015
Page 58 of 280



Legend



Projection: NAD83, UTM Zone 17N US Survey Feet, Grid North. Sources: ESRI, SPECTRA and TRC

Appendix 8B

Land Uses Crossed
by the NEXUS
Project Pipeline Facilities

Wayne County

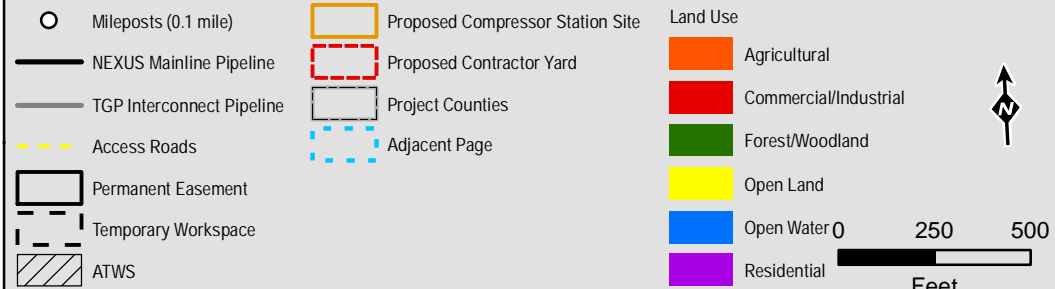
NEXUS
GAS TRANSMISSION

Created: 6/1/2015

Page 59 of 280



Legend



Projection: NAD83, UTM Zone 17N US Survey Feet, Grid North. Sources: ESRI, SPECTRA and TRC

Appendix 8B

Land Uses Crossed
by the NEXUS
Project Pipeline Facilities
Wayne County

NEXUS
GAS TRANSMISSION

Created: 6/1/2015

Page 60 of 280



Legend

- | | | |
|-----------------------------|----------------------------------|-------------------------|
| ○ Mileposts (0.1 mile) | Proposed Compressor Station Site | Land Use |
| — NEXUS Mainline Pipeline | Proposed Contractor Yard | |
| — TGP Interconnect Pipeline | Project Counties | ■ Agricultural |
| - - - Access Roads | Adjacent Page | ■ Commercial/Industrial |
| Permanent Easement | | ■ Forest/Woodland |
| Temporary Workspace | | ■ Open Land |
| ATWS | | ■ Open Water |
| | | ■ Residential |



250 500
Feet

Projection: NAD83, UTM Zone 17N US Survey Feet, Grid North. Sources: ESRI, SPECTRA and TRC

Appendix 8B

Land Uses Crossed
by the NEXUS
Project Pipeline Facilities
Wayne County

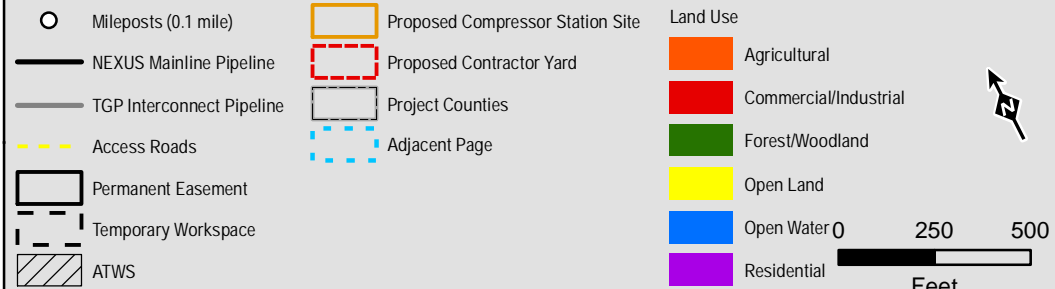
NEXUS
GAS TRANSMISSION

Created: 6/1/2015

Page 61 of 280



Legend



Projection: NAD83, UTM Zone 17N US Survey Feet, Grid North. Sources: ESRI, SPECTRA and TRC

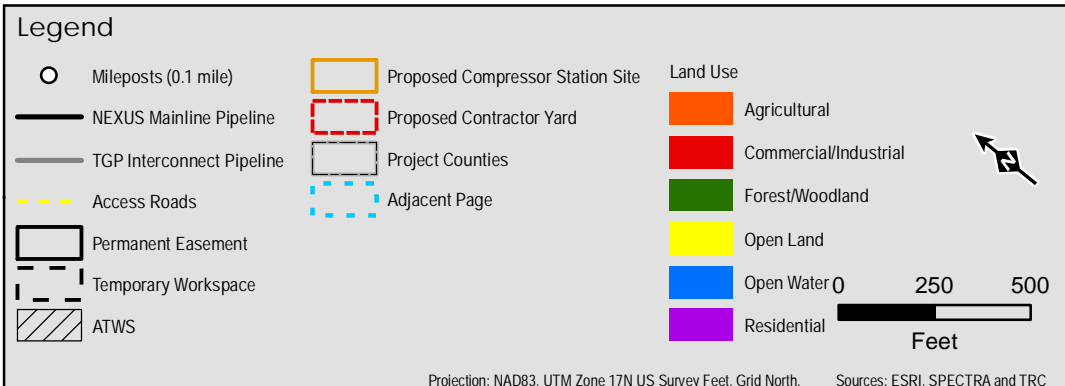
Appendix 8B

Land Uses Crossed
by the NEXUS
Project Pipeline Facilities
Medina County

NEXUS
GAS TRANSMISSION

Created: 6/1/2015

Page 62 of 280



Appendix 8B

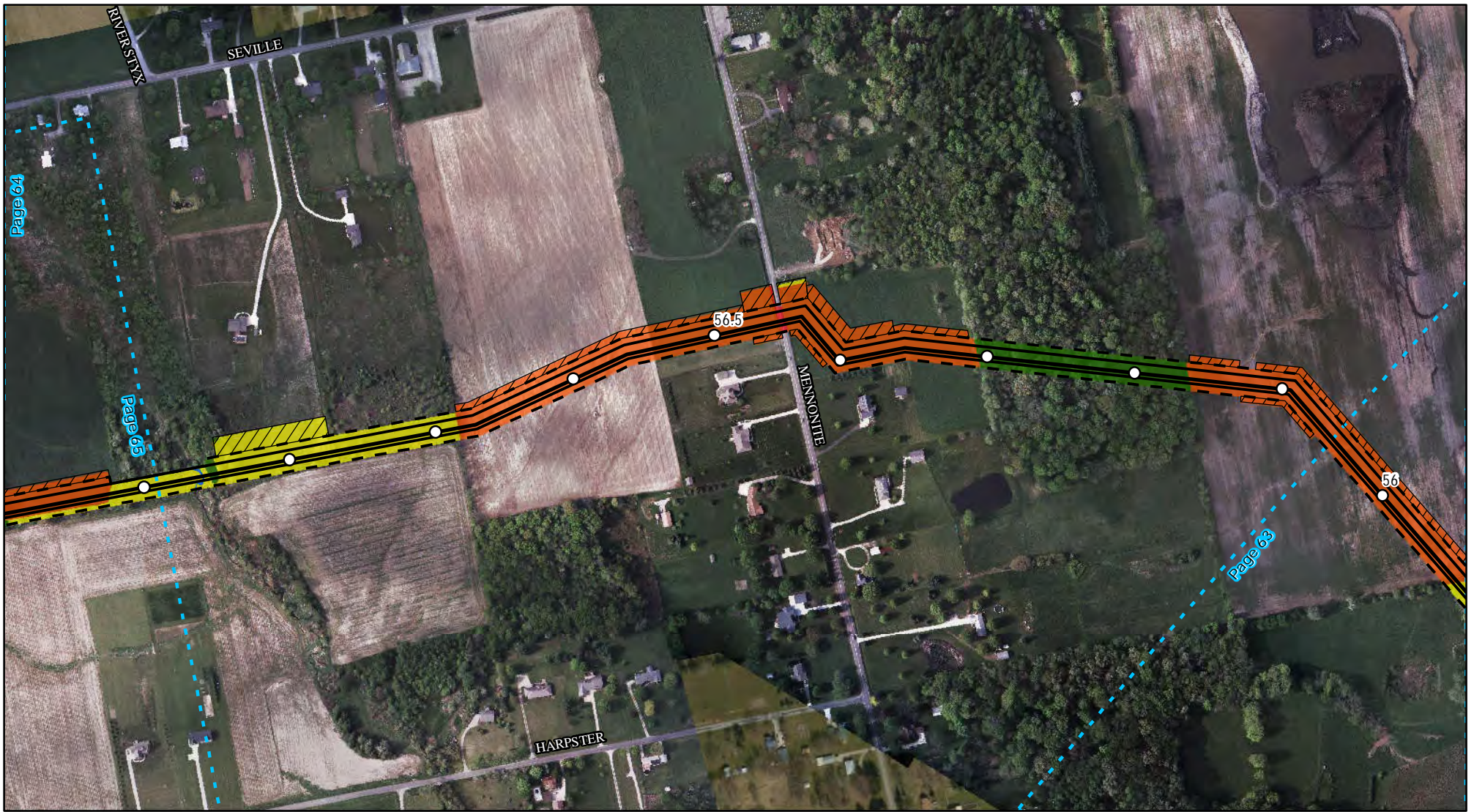
Land Uses Crossed
by the NEXUS
Project Pipeline Facilities

Medina County

NEXUS
GAS TRANSMISSION

Created: 6/1/2015

Page 63 of 280



Legend

- | | | |
|-----------------------------|----------------------------------|-------------------------|
| ○ Mileposts (0.1 mile) | Proposed Compressor Station Site | Land Use |
| — NEXUS Mainline Pipeline | Proposed Contractor Yard | |
| — TGP Interconnect Pipeline | Project Counties | ■ Agricultural |
| - - - Access Roads | Adjacent Page | ■ Commercial/Industrial |
| Permanent Easement | | ■ Forest/Woodland |
| Temporary Workspace | | ■ Open Land |
| ATWS | | ■ Open Water |
| | | ■ Residential |



250 500
Feet

Projection: NAD83, UTM Zone 17N US Survey Feet, Grid North. Sources: ESRI, SPECTRA and TRC


Appendix 8B

Land Uses Crossed
by the NEXUS
Project Pipeline Facilities
Medina County

NEXUS
GAS TRANSMISSION

Created: 6/1/2015

Page 64 of 280



Appendix 8B

Land Uses Crossed
by the NEXUS
Project Pipeline Facilities

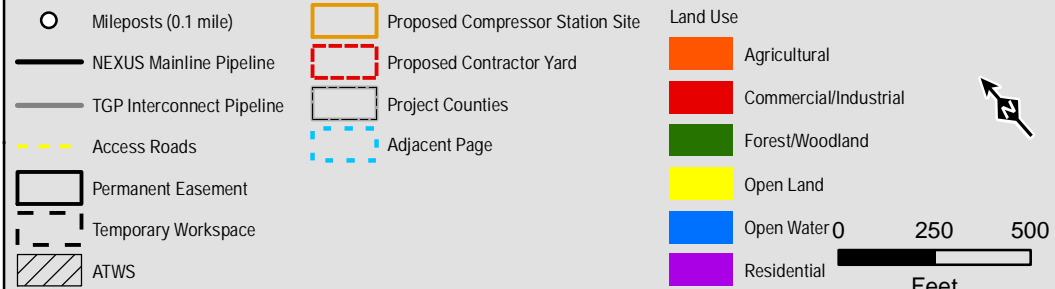
Medina County

NEXUS
GAS TRANSMISSION

Created: 6/1/2015
Page 65 of 280



Legend



Projection: NAD83, UTM Zone 17N US Survey Feet, Grid North. Sources: ESRI, SPECTRA and TRC

Appendix 8B

Land Uses Crossed
by the NEXUS
Project Pipeline Facilities
Medina County

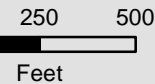
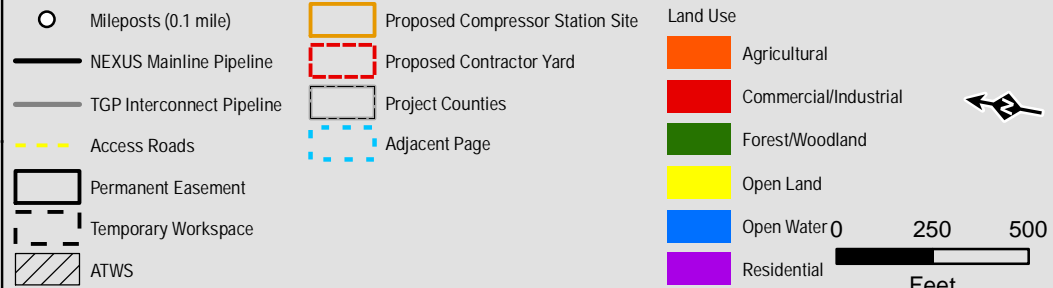
NEXUS
GAS TRANSMISSION

Created: 6/1/2015

Page 66 of 280



Legend



Projection: NAD83, UTM Zone 17N US Survey Feet, Grid North. Sources: ESRI, SPECTRA and TRC

Appendix 8B

Land Uses Crossed
by the NEXUS
Project Pipeline Facilities
Medina County

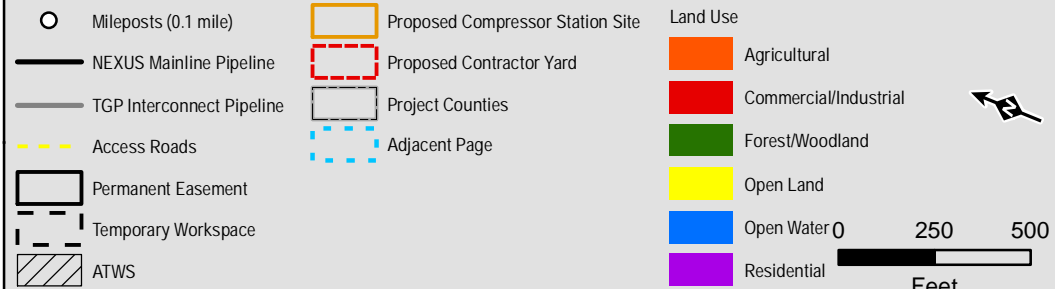


Created: 6/1/2015

Page 67 of 280



Legend



Appendix 8B

Land Uses Crossed
by the NEXUS
Project Pipeline Facilities
Medina County

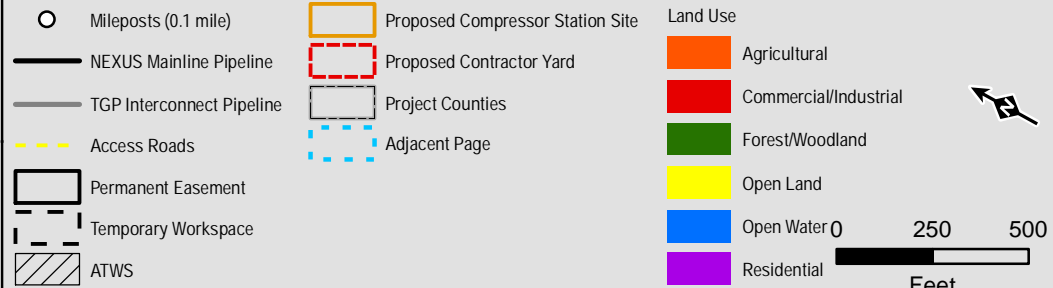
NEXUS
GAS TRANSMISSION

Created: 6/1/2015

Page 68 of 280



Legend



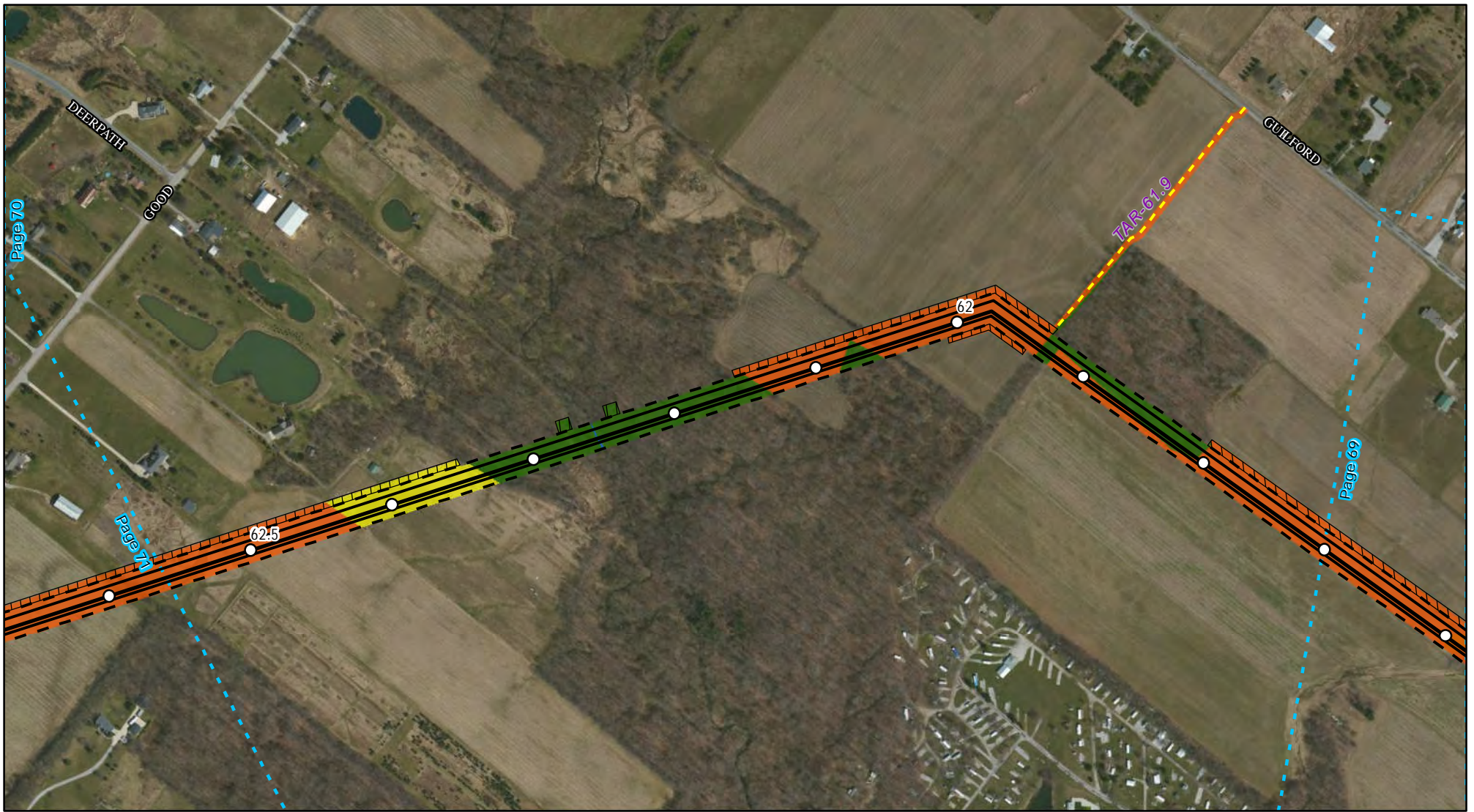
Appendix 8B

Land Uses Crossed
by the NEXUS
Project Pipeline Facilities
Medina County

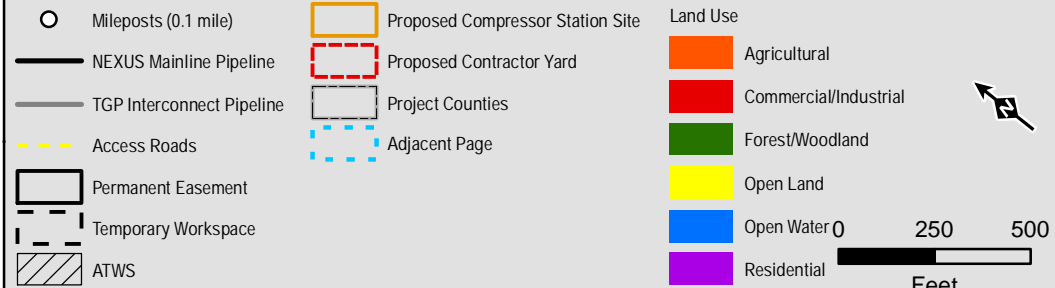
NEXUS
GAS TRANSMISSION

Created: 6/1/2015

Page 69 of 280



Legend



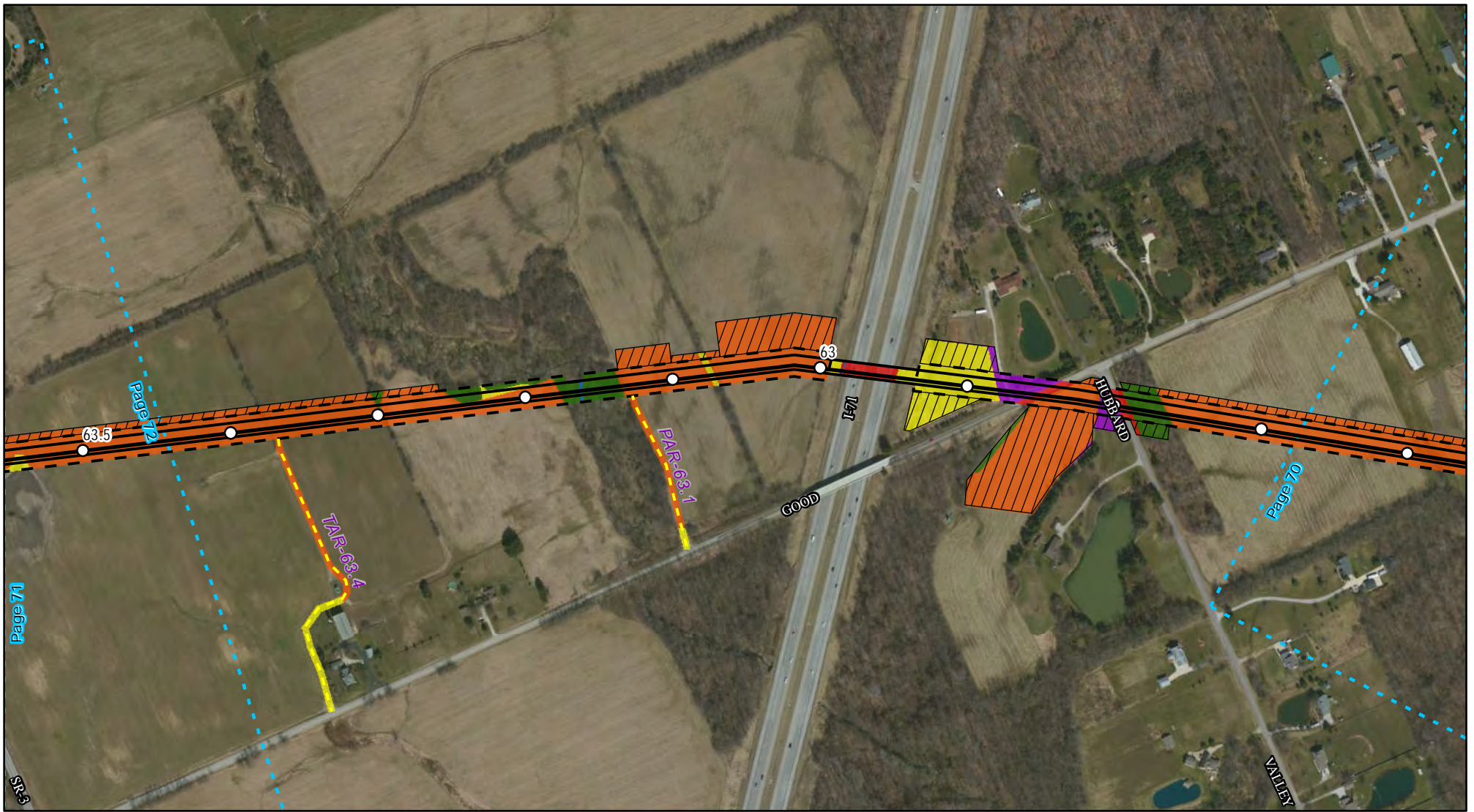
Appendix 8B

Land Uses Crossed
by the NEXUS
Project Pipeline Facilities
Medina County

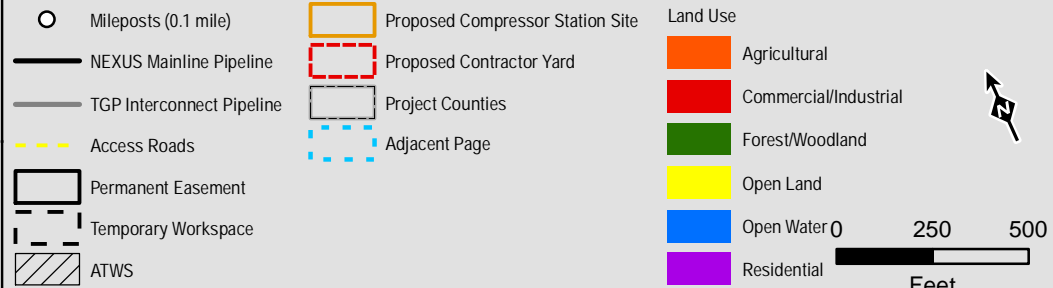


Created: 6/1/2015

Page 70 of 280



Legend



Appendix 8B

Land Uses Crossed
by the NEXUS
Project Pipeline Facilities
Medina County

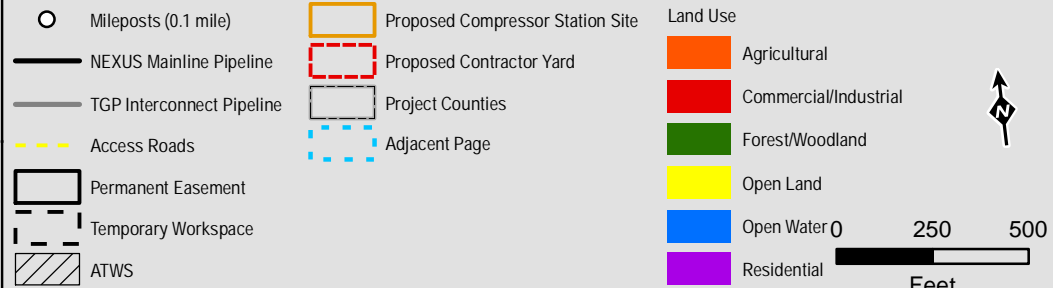


Created: 6/1/2015

Page 71 of 280



Legend



Projection: NAD83, UTM Zone 17N US Survey Feet, Grid North. Sources: ESRI, SPECTRA and TRC

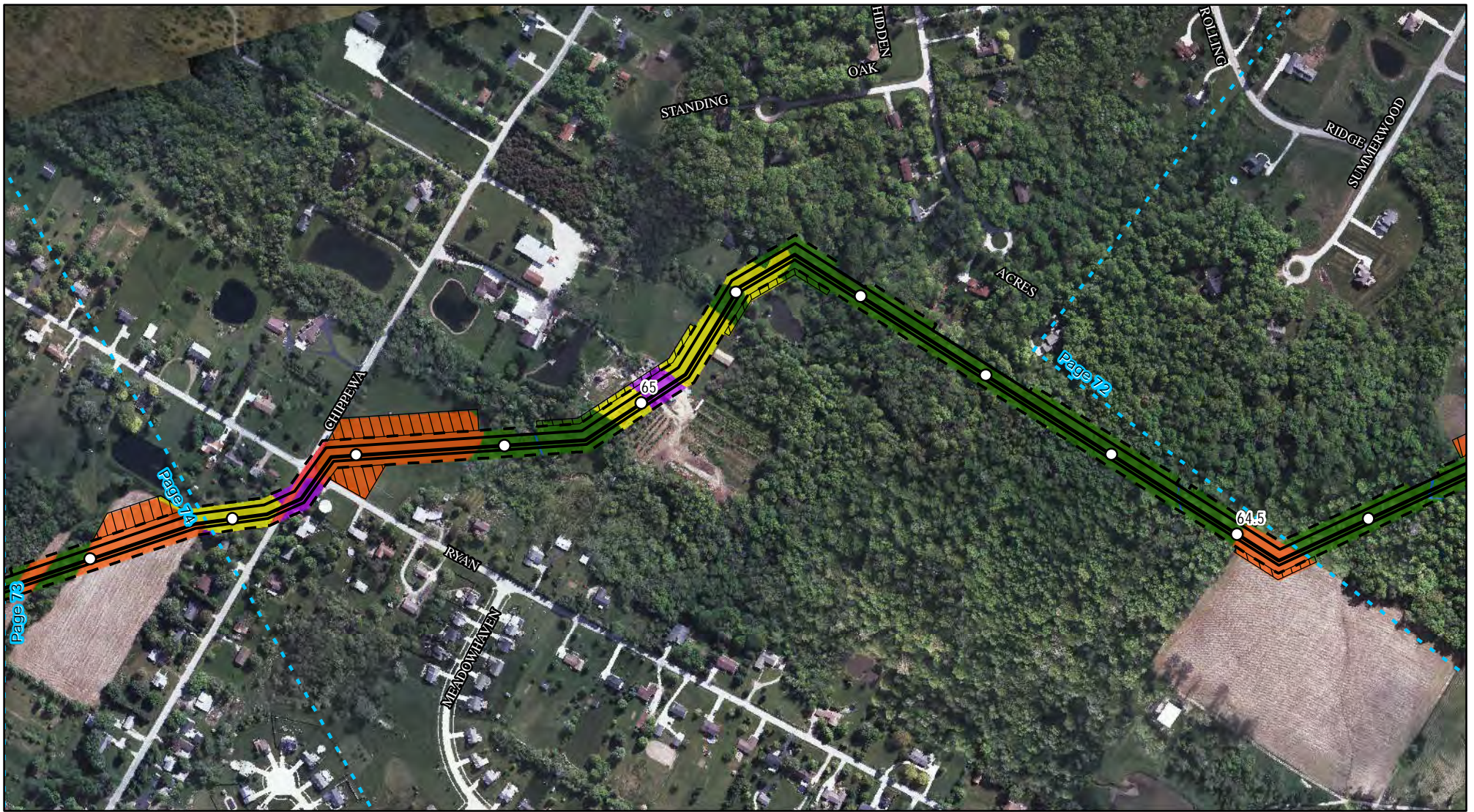
Appendix 8B

Land Uses Crossed
by the NEXUS
Project Pipeline Facilities
Medina County

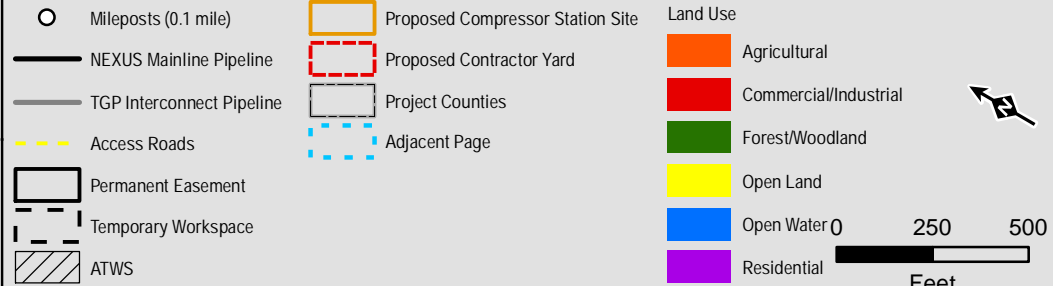
NEXUS
GAS TRANSMISSION

Created: 6/1/2015

Page 72 of 280



Legend



Projection: NAD83, UTM Zone 17N US Survey Feet, Grid North. Sources: ESRI, SPECTRA and TRC

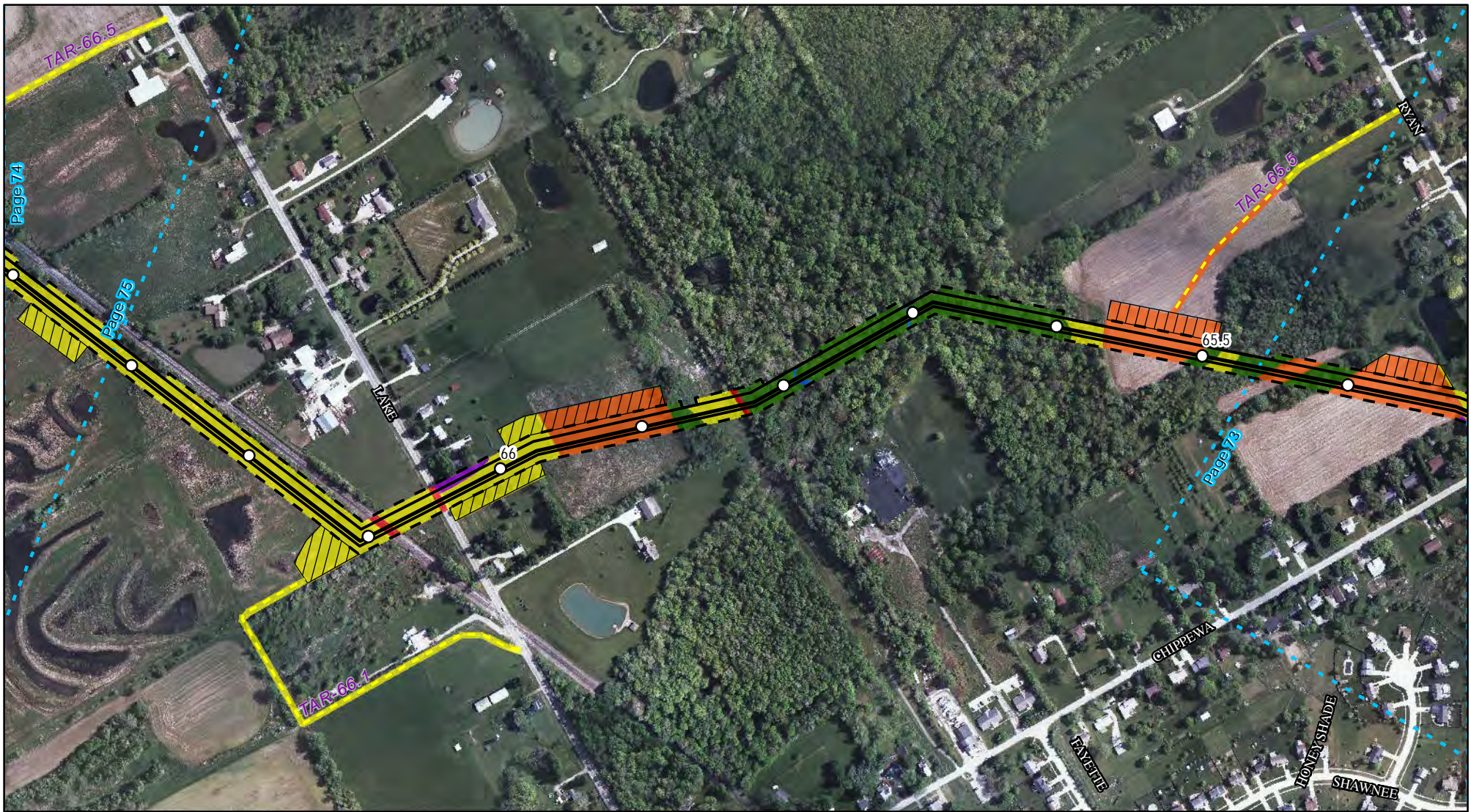
Appendix 8B

Land Uses Crossed
by the NEXUS
Project Pipeline Facilities
Medina County

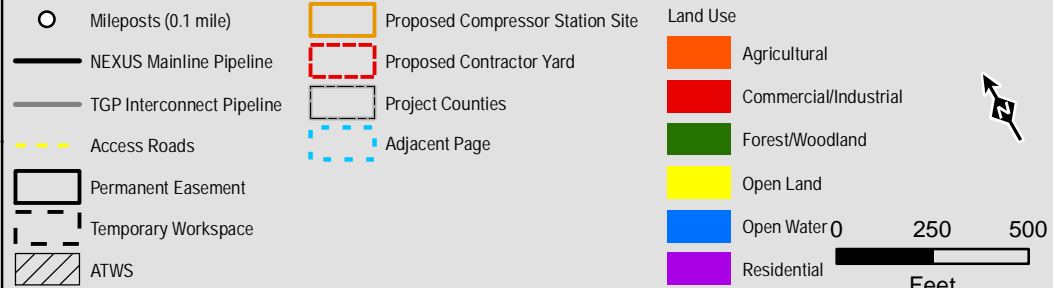
NEXUS
GAS TRANSMISSION

Created: 6/1/2015

Page 73 of 280



Legend



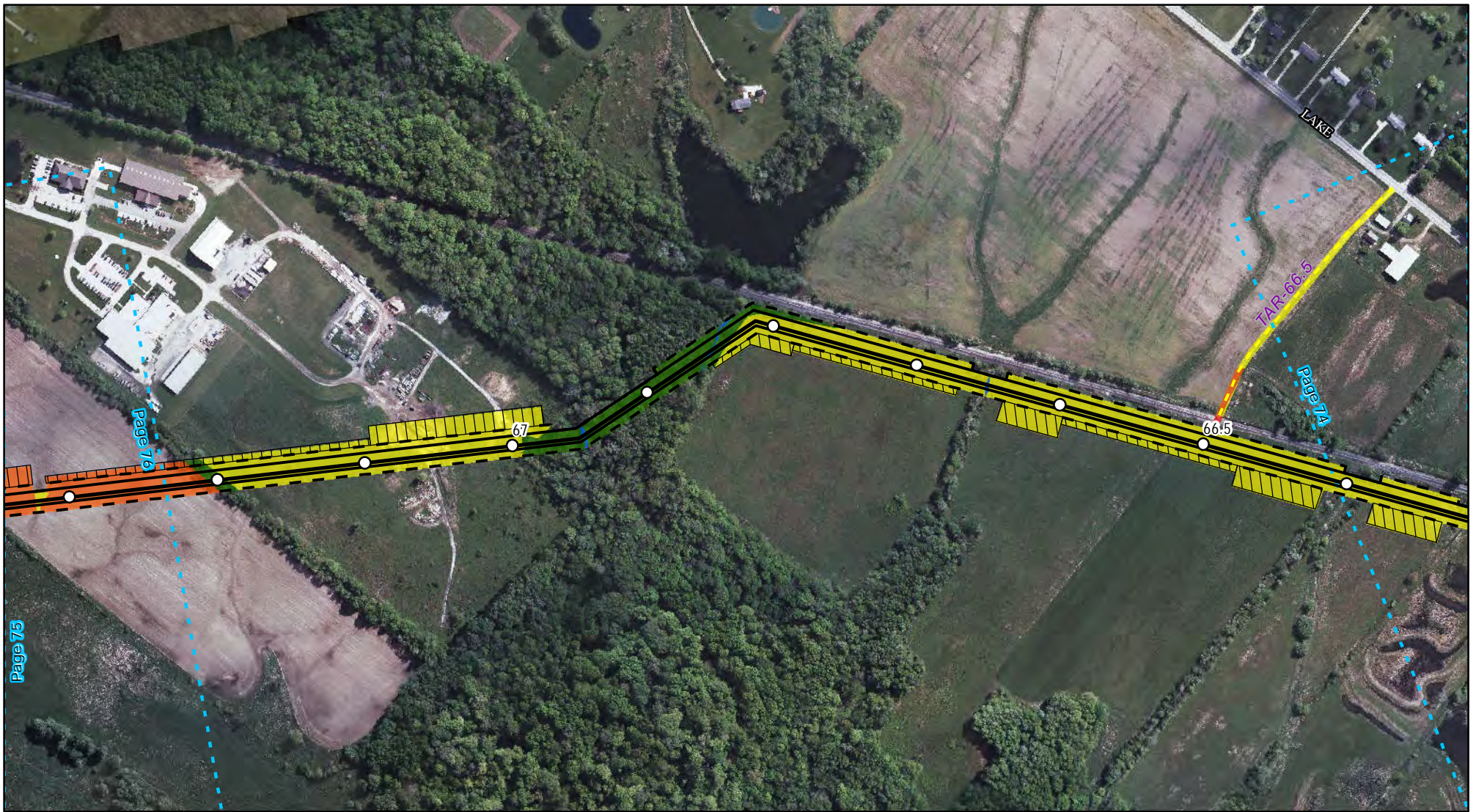
Appendix 8B

Land Uses Crossed
by the NEXUS
Project Pipeline Facilities
Medina County

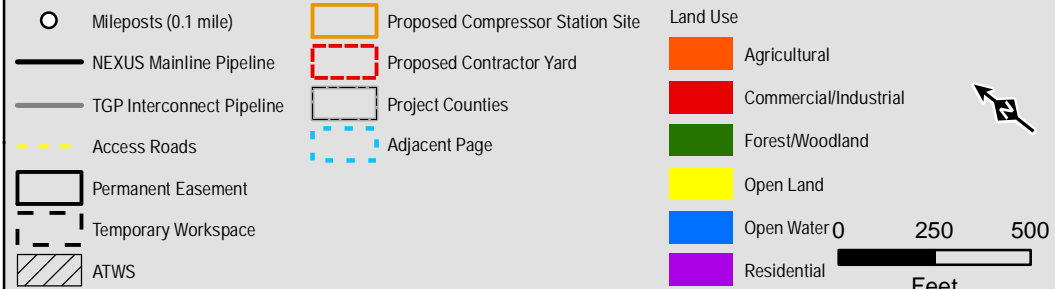
NEXUS
GAS TRANSMISSION

Created: 6/1/2015

Page 74 of 280



Legend



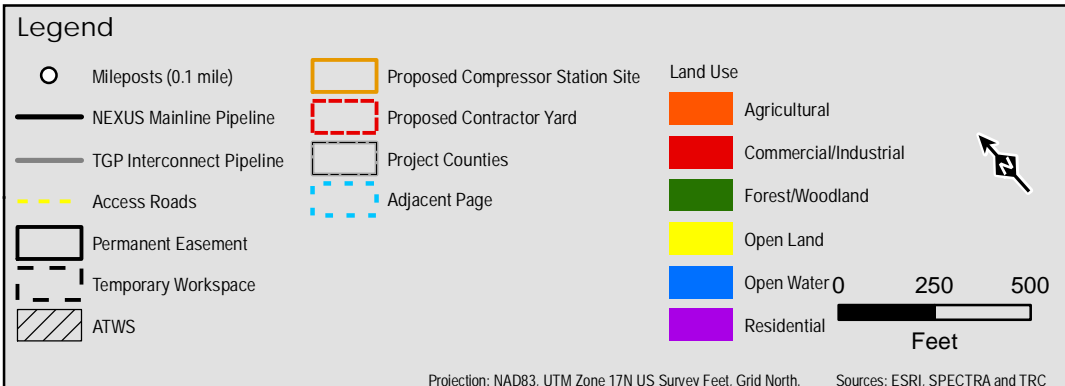
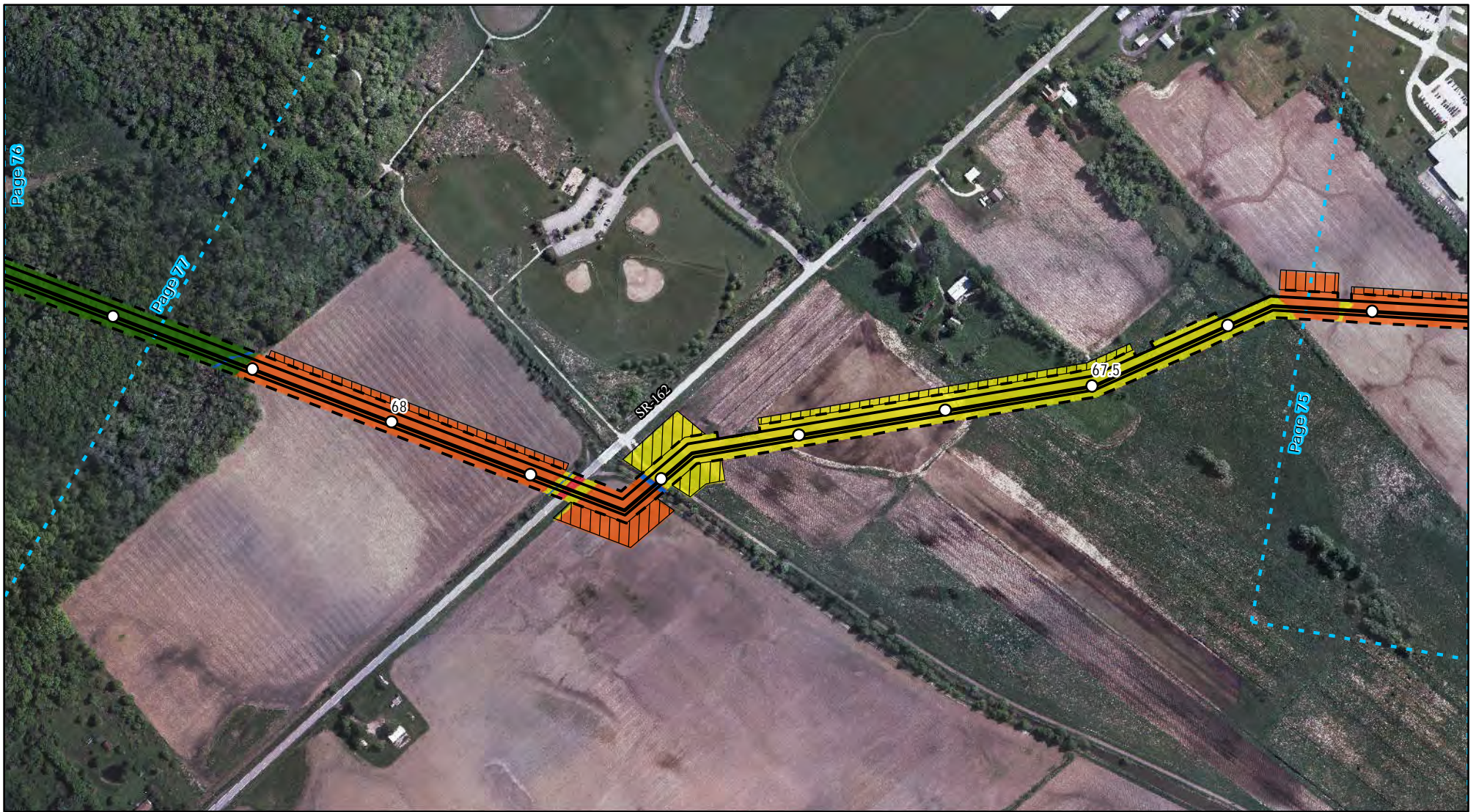
Appendix 8B

Land Uses Crossed
by the NEXUS
Project Pipeline Facilities
Medina County



Created: 6/1/2015

Page 75 of 280



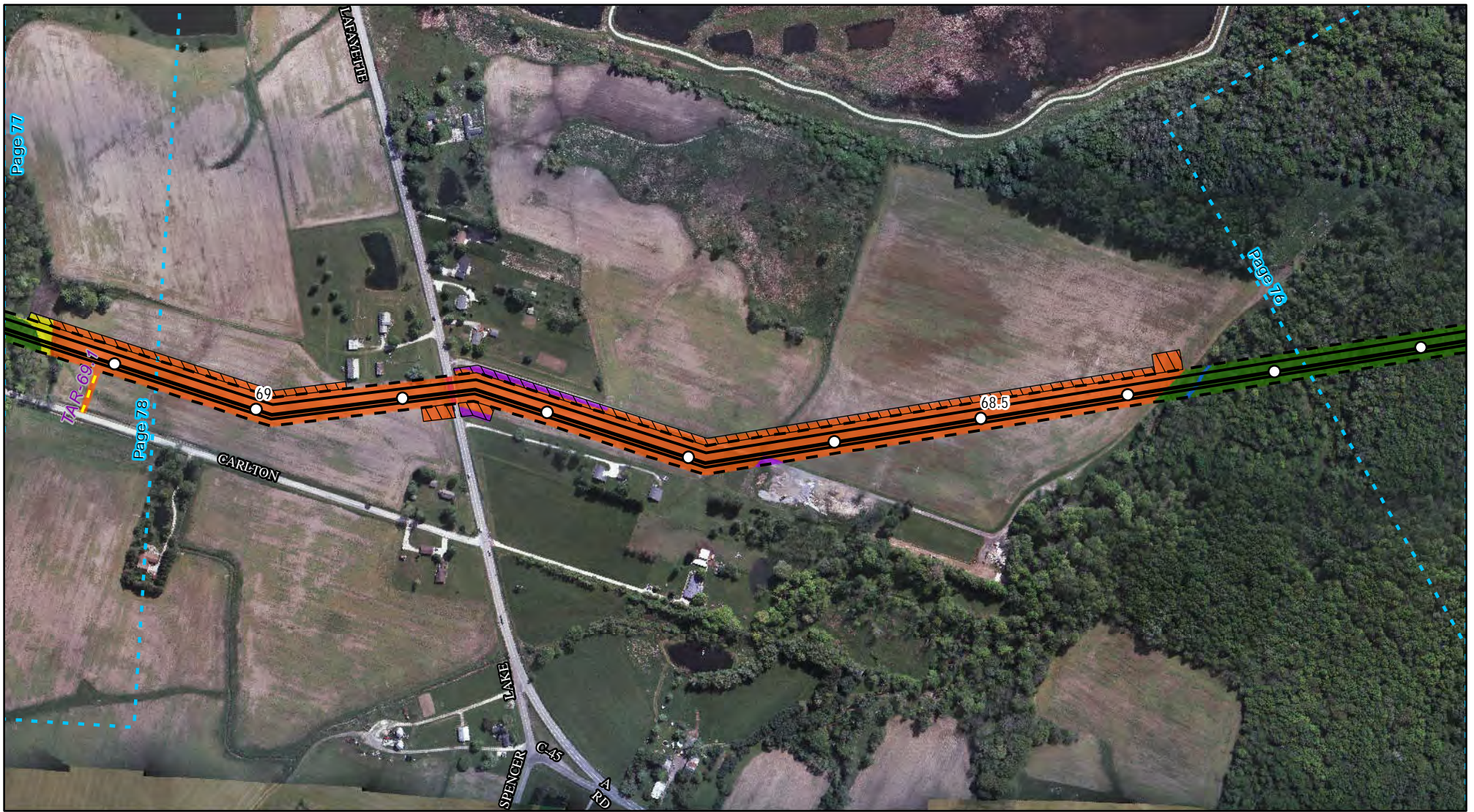
Appendix 8B

Land Uses Crossed
by the NEXUS
Project Pipeline Facilities
Medina County

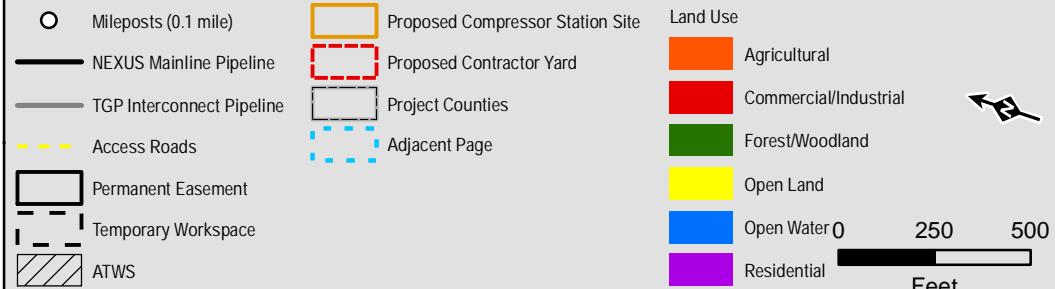
NEXUS
GAS TRANSMISSION

Created: 6/1/2015

Page 76 of 280



Legend



Projection: NAD83, UTM Zone 17N US Survey Feet, Grid North. Sources: ESRI, SPECTRA and TRC

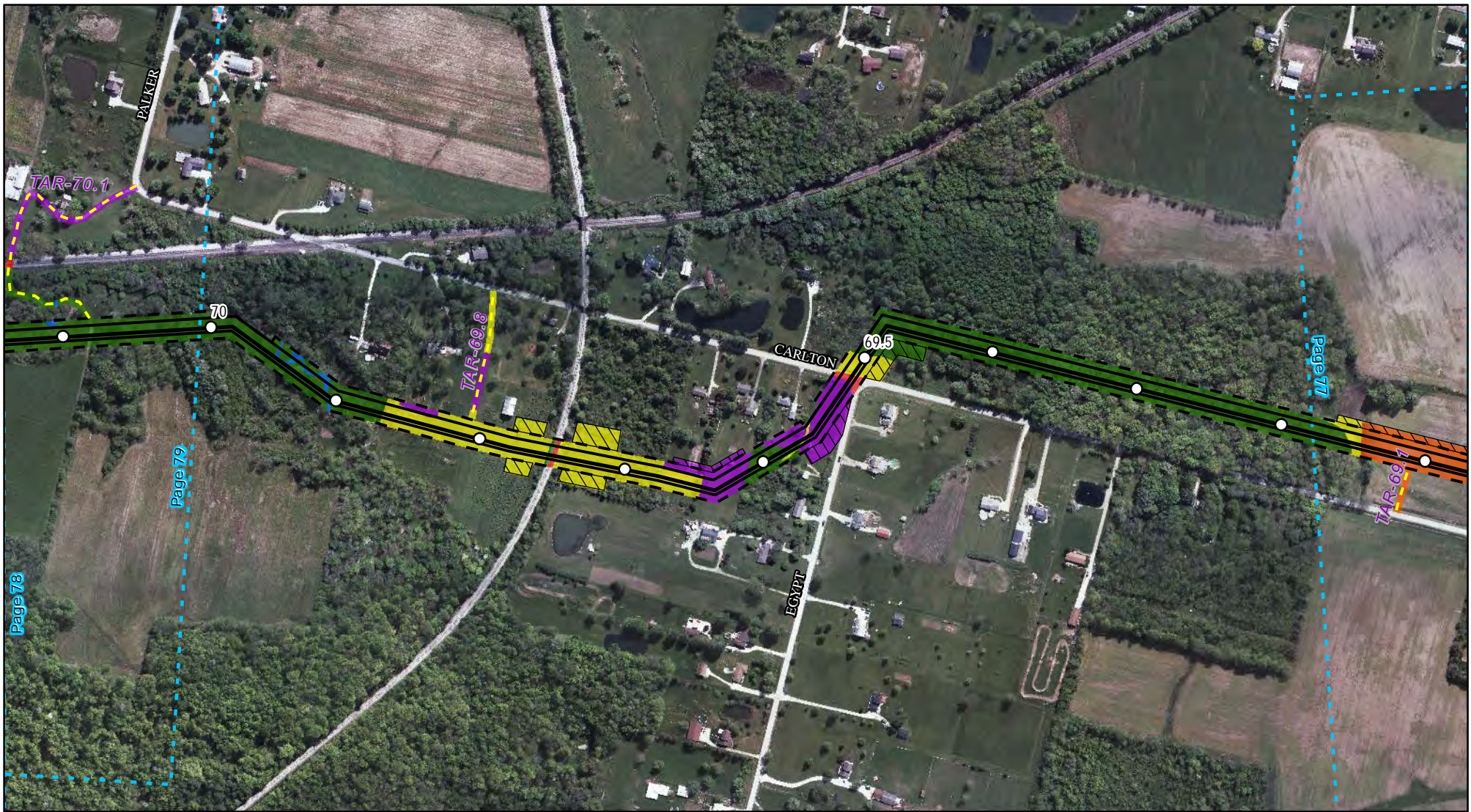
Appendix 8B

Land Uses Crossed
by the NEXUS
Project Pipeline Facilities
Medina County

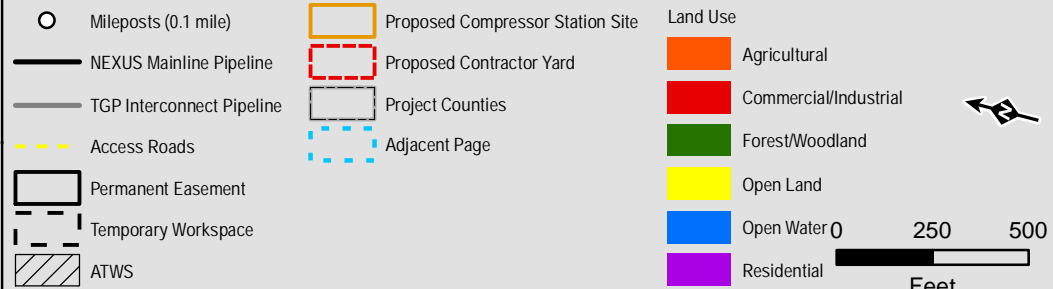
NEXUS
GAS TRANSMISSION

Created: 6/1/2015

Page 77 of 280



Legend



Projection: NAD83, UTM Zone 17N US Survey Feet, Grid North. Sources: ESRI, SPECTRA and TRC


Appendix 8B

Land Uses Crossed
by the NEXUS
Project Pipeline Facilities
Medina County



Created: 6/1/2015

Page 78 of 280




Appendix 8B

Land Uses Crossed
by the NEXUS
Project Pipeline Facilities
Medina County

NEXUS
GAS TRANSMISSION

Created: 6/1/2015

Page 79 of 280



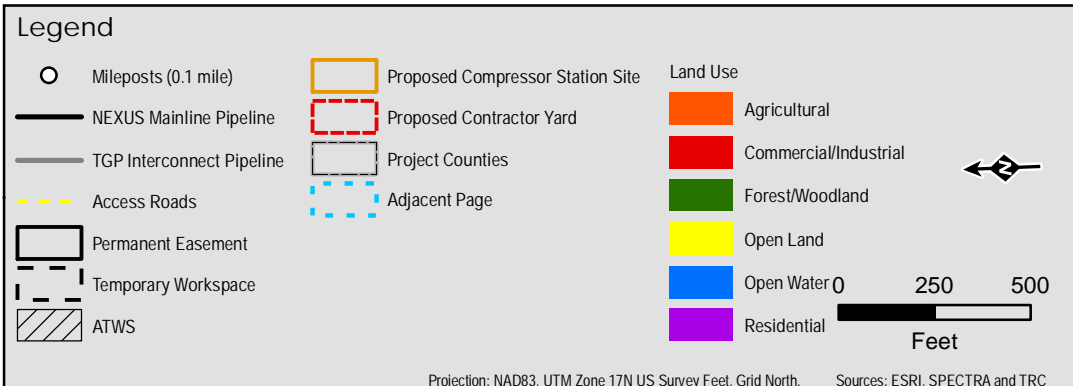
Appendix 8B

Land Uses Crossed
by the NEXUS
Project Pipeline Facilities
Medina County

NEXUS
GAS TRANSMISSION

Created: 6/1/2015

Page 80 of 280



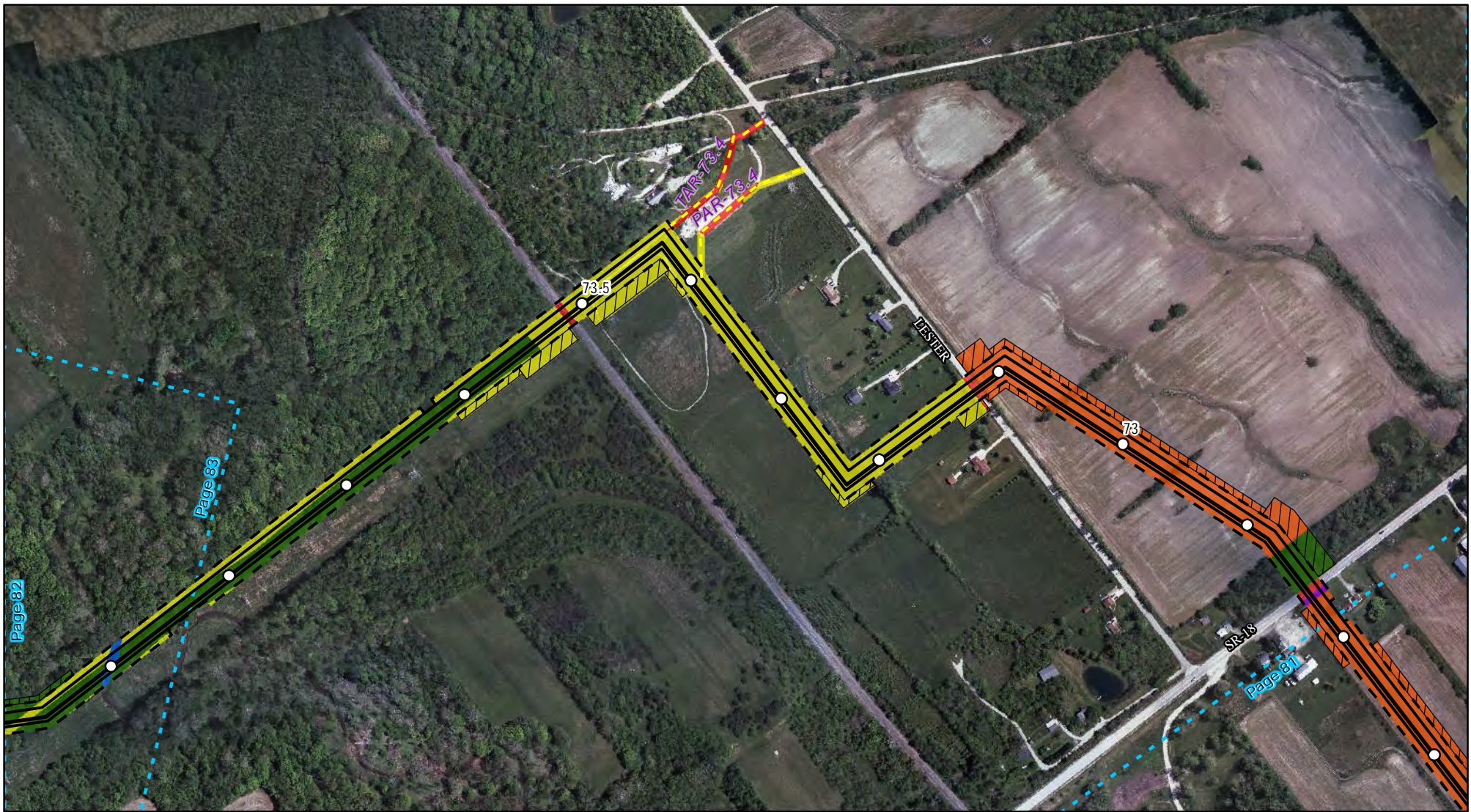
Appendix 8B

Land Uses Crossed
by the NEXUS
Project Pipeline Facilities
Medina County

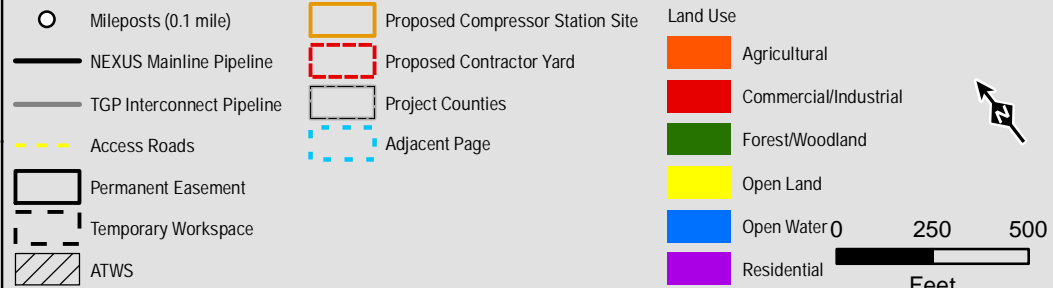
NEXUS
GAS TRANSMISSION

Created: 6/1/2015

Page 81 of 280



Legend



Appendix 8B

Land Uses Crossed
by the NEXUS
Project Pipeline Facilities
Medina County

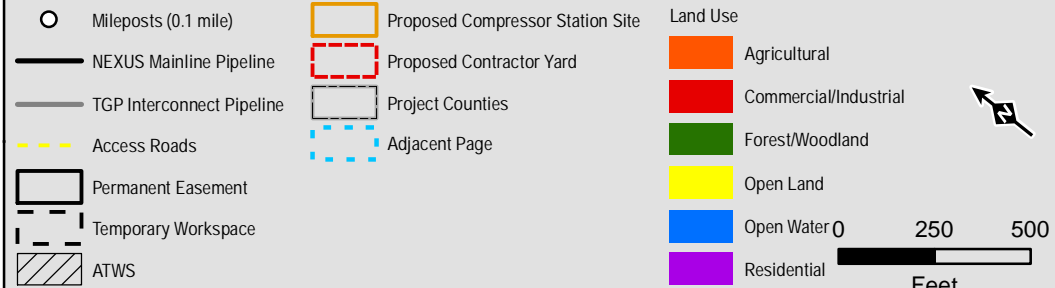
NEXUS
GAS TRANSMISSION

Created: 6/1/2015

Page 82 of 280



Legend



Projection: NAD83, UTM Zone 17N US Survey Feet, Grid North. Sources: ESRI, SPECTRA and TRC

Appendix 8B

Land Uses Crossed
by the NEXUS
Project Pipeline Facilities
Medina County

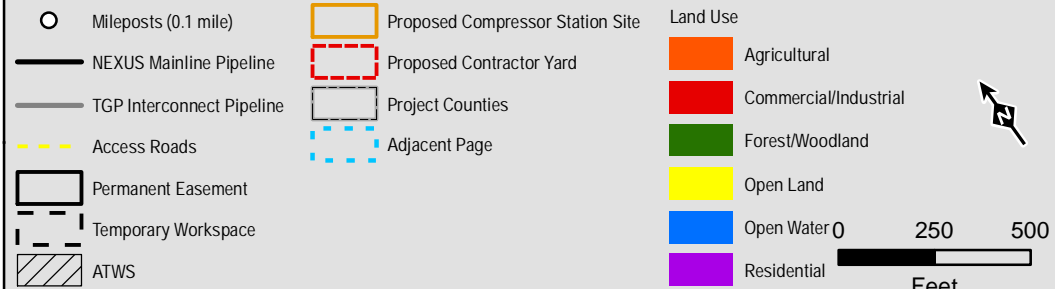
NEXUS
GAS TRANSMISSION

Created: 6/1/2015

Page 83 of 280



Legend



Projection: NAD83, UTM Zone 17N US Survey Feet, Grid North. Sources: ESRI, SPECTRA and TRC

Appendix 8B

Land Uses Crossed
by the NEXUS
Project Pipeline Facilities
Medina County

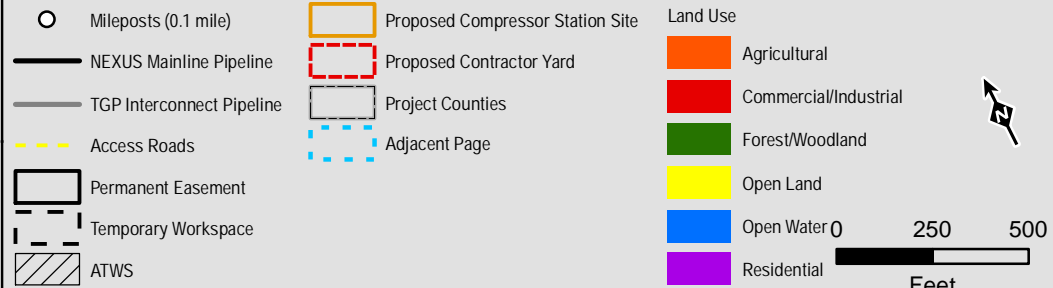
NEXUS
GAS TRANSMISSION

Created: 6/1/2015

Page 84 of 280



Legend



Projection: NAD83, UTM Zone 17N US Survey Feet, Grid North. Sources: ESRI, SPECTRA and TRC

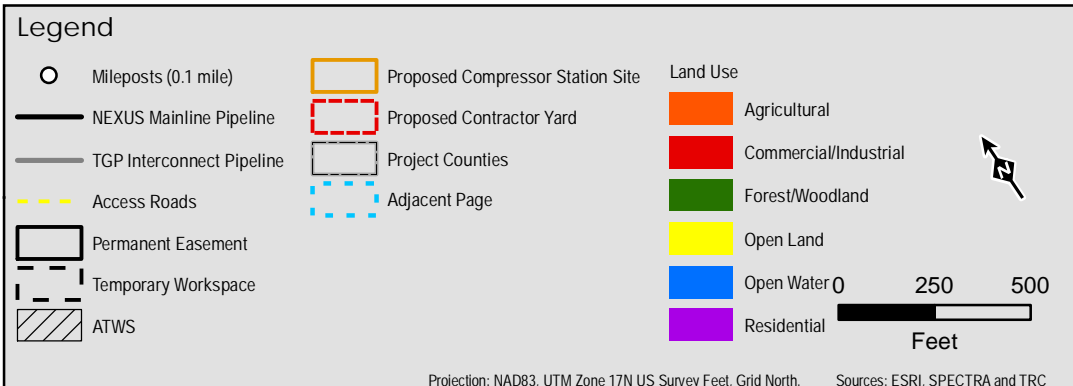
Appendix 8B

Land Uses Crossed
by the NEXUS
Project Pipeline Facilities
Medina County

NEXUS
GAS TRANSMISSION

Created: 6/1/2015

Page 85 of 280



Appendix 8B

Land Uses Crossed by the NEXUS Project Pipeline Facilities

Lorain County / Medina County

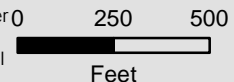
NEXUS
GAS TRANSMISSION

Created: 6/1/2015
Page 86 of 280



Legend

- | | | |
|-----------------------------|----------------------------------|-------------------------|
| ○ Mileposts (0.1 mile) | Proposed Compressor Station Site | Land Use |
| — NEXUS Mainline Pipeline | Proposed Contractor Yard | |
| — TGP Interconnect Pipeline | Project Counties | ○ Agricultural |
| - - - Access Roads | Adjacent Page | ○ Commercial/Industrial |
| Permanent Easement | | ○ Forest/Woodland |
| Temporary Workspace | | ○ Open Land |
| ATWS | | ○ Open Water |
| | | ○ Residential |



Projection: NAD83, UTM Zone 17N US Survey Feet, Grid North. Sources: ESRI, SPECTRA and TRC

Appendix 8B

Land Uses Crossed
by the NEXUS
Project Pipeline Facilities
Lorain County

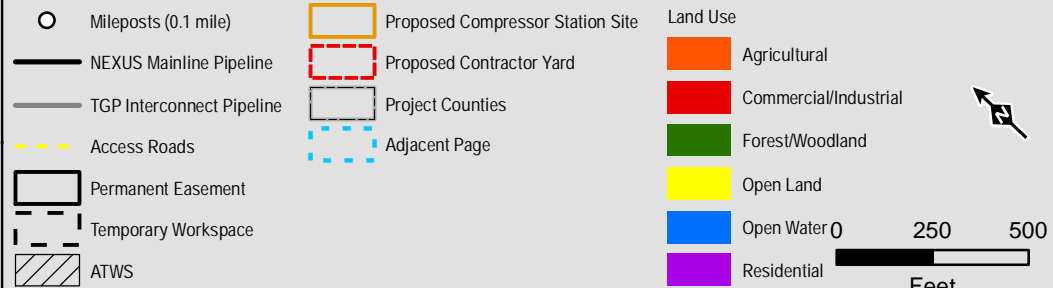


Created: 6/1/2015

Page 87 of 280



Legend



Projection: NAD83, UTM Zone 17N US Survey Feet, Grid North. Sources: ESRI, SPECTRA and TRC

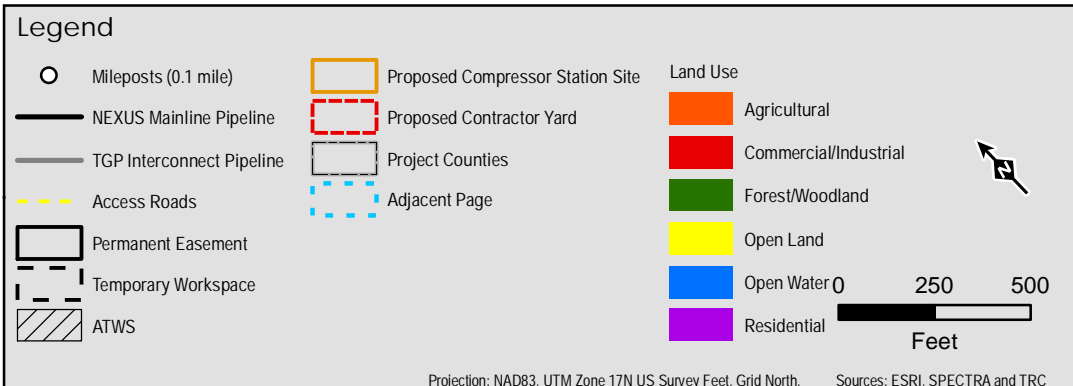
Appendix 8B

Land Uses Crossed
by the NEXUS
Project Pipeline Facilities
Lorain County

NEXUS
GAS TRANSMISSION

Created: 6/1/2015

Page 88 of 280



Appendix 8B

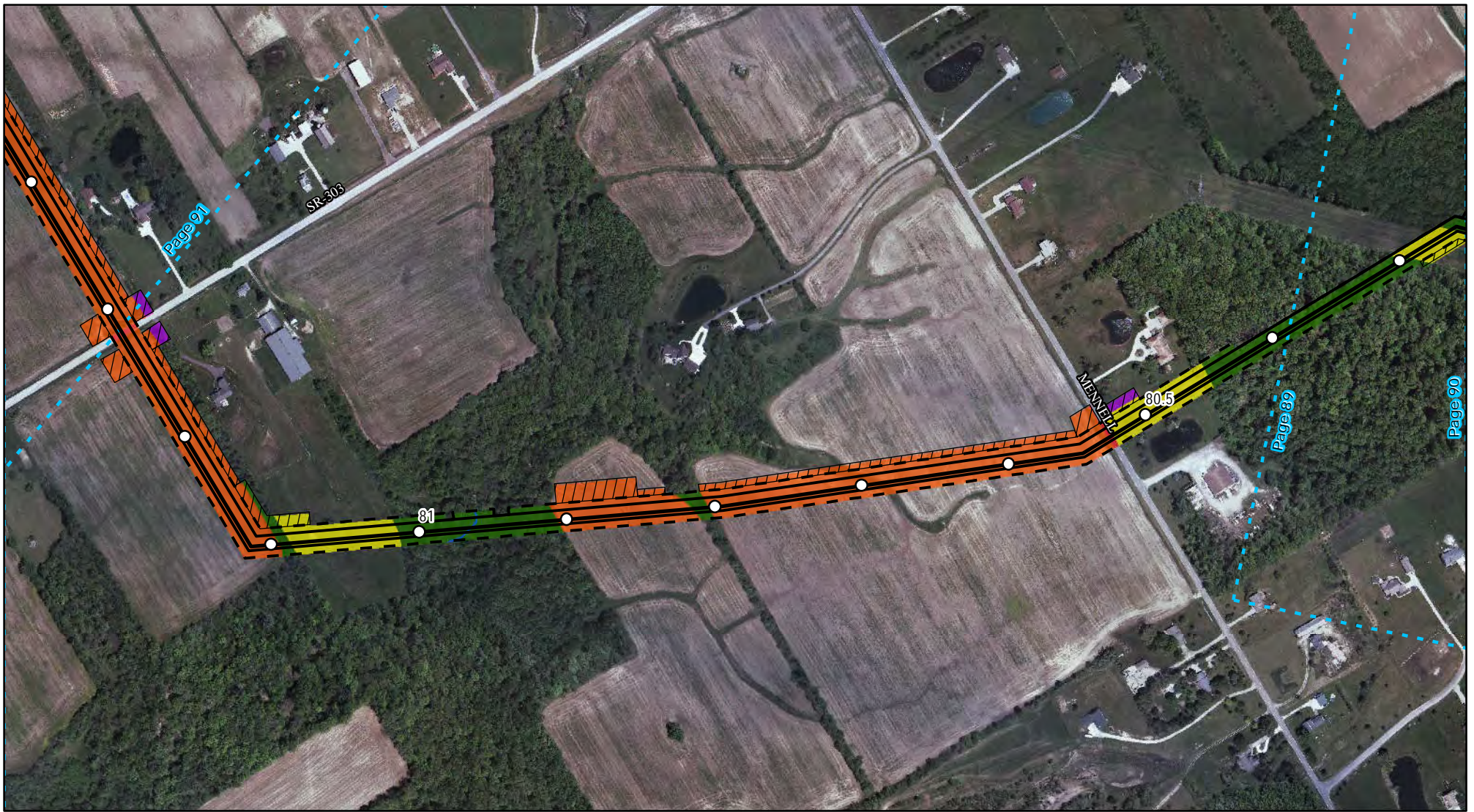
Land Uses Crossed
by the NEXUS
Project Pipeline Facilities

Lorain County

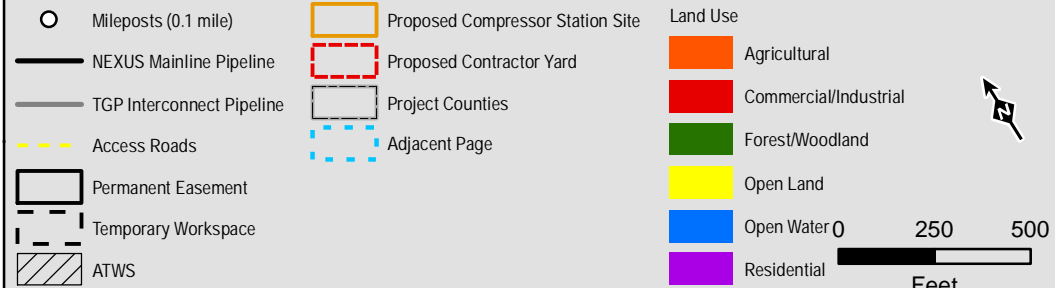
NEXUS
GAS TRANSMISSION

Created: 6/1/2015

Page 89 of 280



Legend



Projection: NAD83, UTM Zone 17N US Survey Feet, Grid North. Sources: ESRI, SPECTRA and TRC

Appendix 8B

Land Uses Crossed
by the NEXUS
Project Pipeline Facilities
Lorain County

NEXUS
GAS TRANSMISSION

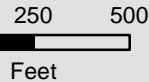
Created: 6/1/2015

Page 90 of 280



Legend

- | | | |
|-----------------------------|----------------------------------|-------------------------|
| ○ Mileposts (0.1 mile) | Proposed Compressor Station Site | Land Use |
| — NEXUS Mainline Pipeline | Proposed Contractor Yard | |
| — TGP Interconnect Pipeline | Project Counties | ○ Agricultural |
| - - - Access Roads | Adjacent Page | ○ Commercial/Industrial |
| Permanent Easement | | ○ Forest/Woodland |
| Temporary Workspace | | ○ Open Land |
| ATWS | | ○ Open Water |
| | | ○ Residential |



Projection: NAD83, UTM Zone 17N US Survey Feet, Grid North. Sources: ESRI, SPECTRA and TRC

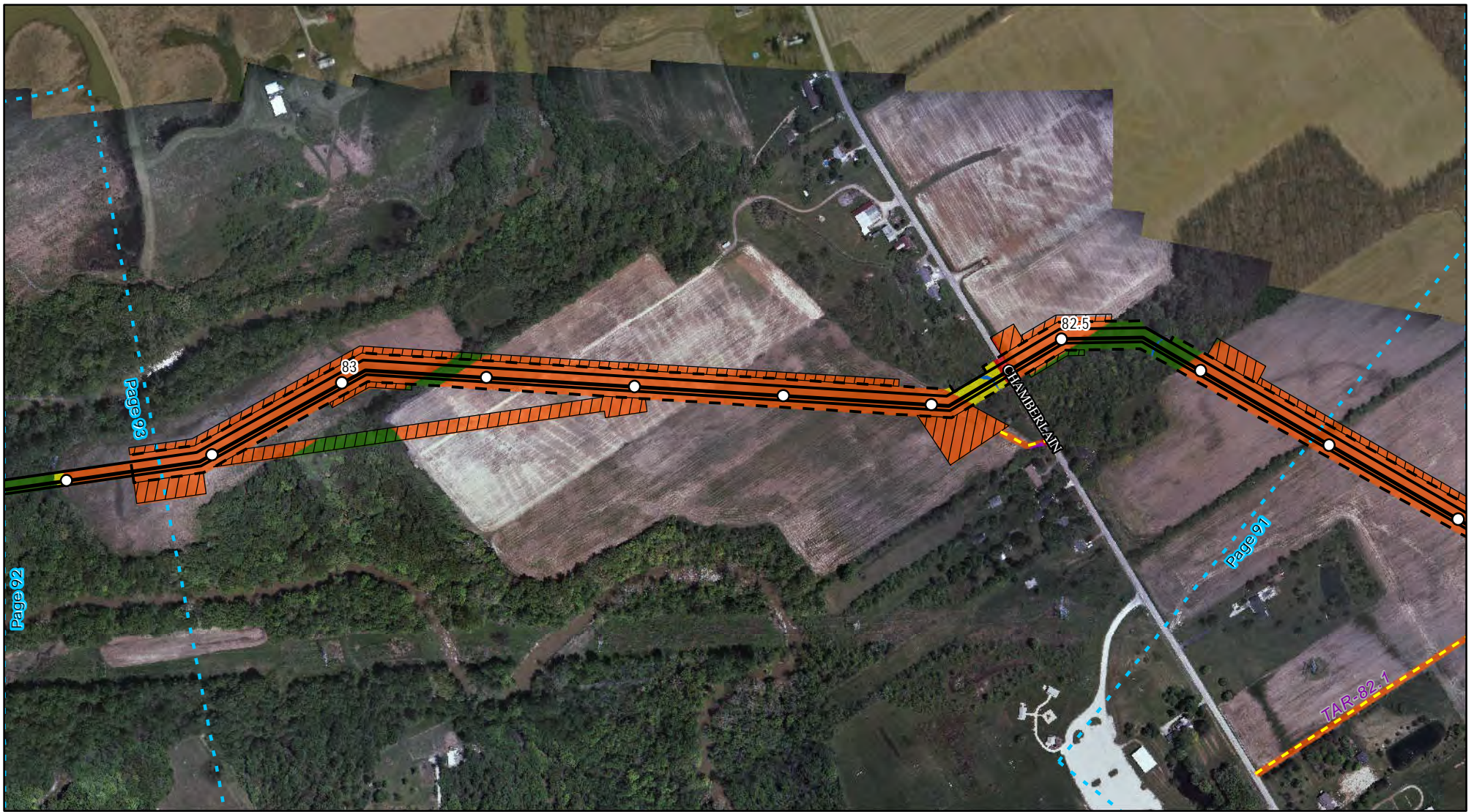
Appendix 8B

Land Uses Crossed
by the NEXUS
Project Pipeline Facilities
Lorain County

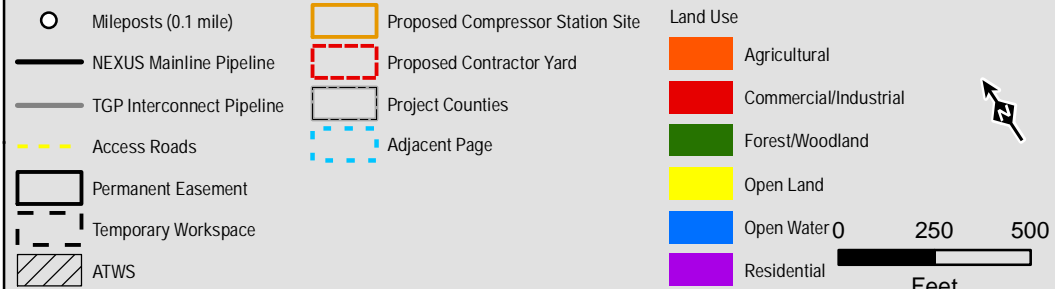


Created: 6/1/2015

Page 91 of 280



Legend



Projection: NAD83, UTM Zone 17N US Survey Feet, Grid North. Sources: ESRI, SPECTRA and TRC

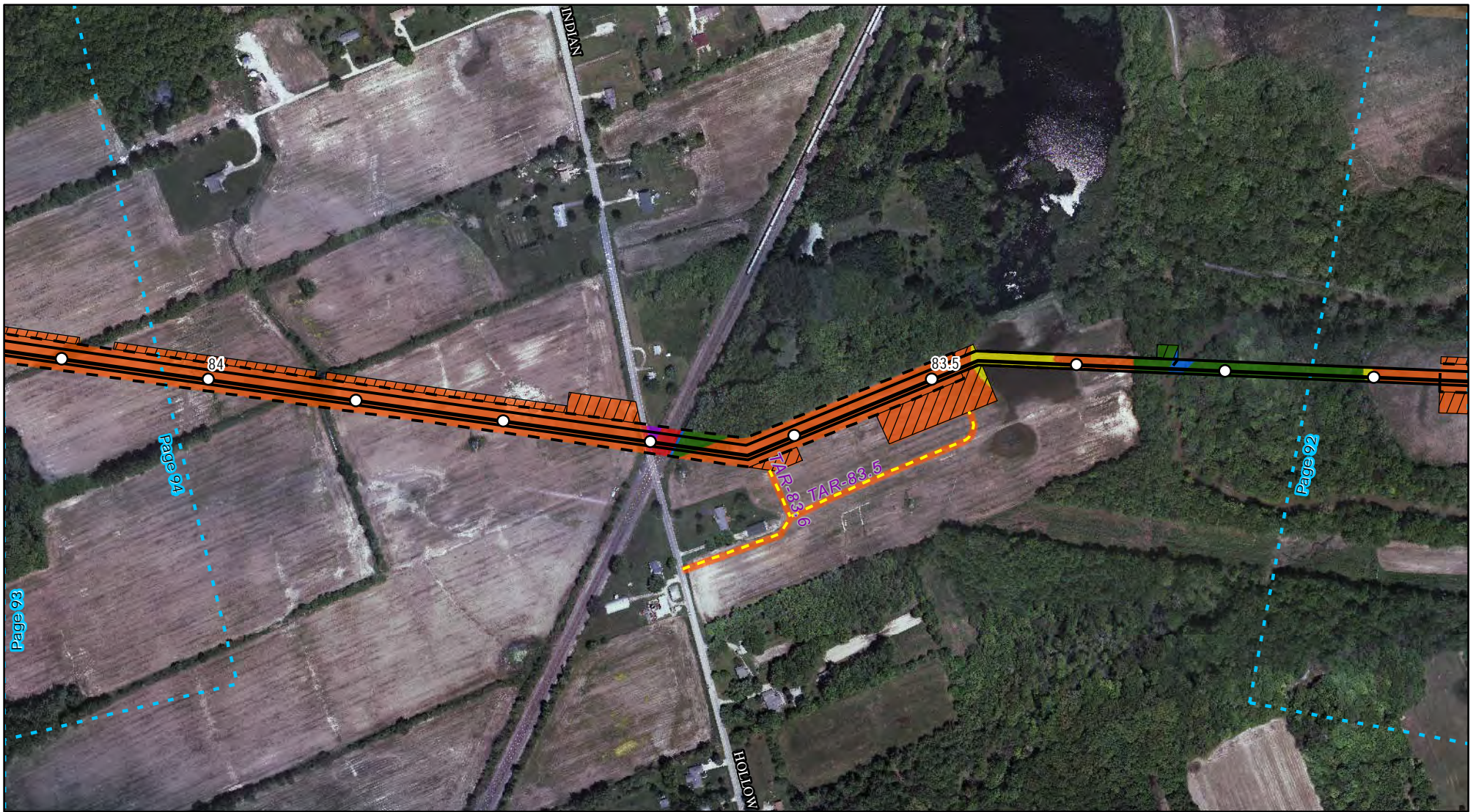
Appendix 8B

Land Uses Crossed
by the NEXUS
Project Pipeline Facilities
Lorain County

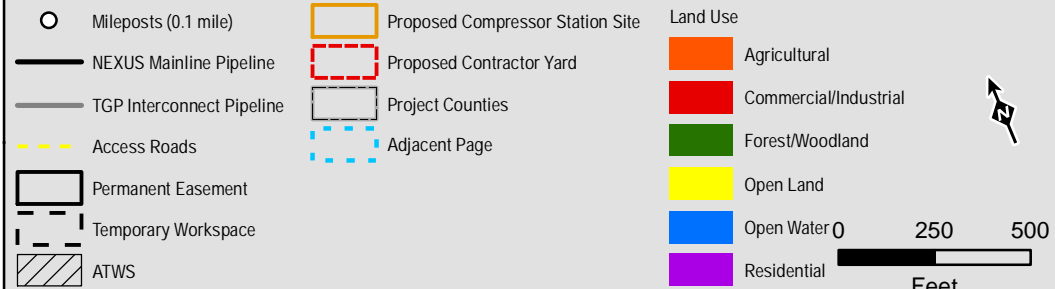
NEXUS
GAS TRANSMISSION

Created: 6/1/2015

Page 92 of 280



Legend



Appendix 8B

Land Uses Crossed
by the NEXUS
Project Pipeline Facilities
Lorain County

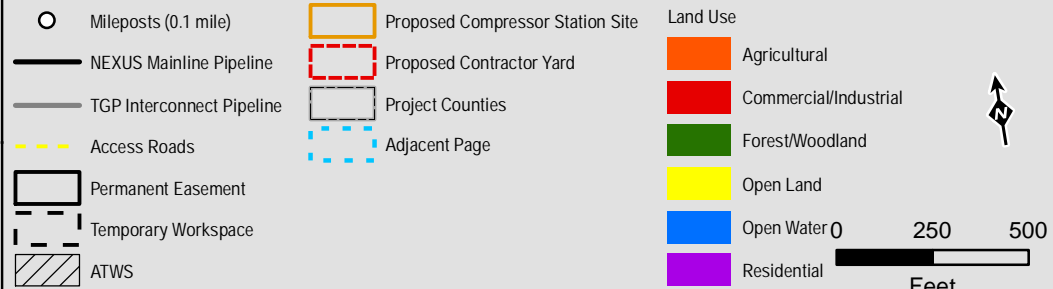


Created: 6/1/2015

Page 93 of 280



Legend



Projection: NAD83, UTM Zone 17N US Survey Feet, Grid North. Sources: ESRI, SPECTRA and TRC

Appendix 8B

Land Uses Crossed
by the NEXUS
Project Pipeline Facilities
Lorain County

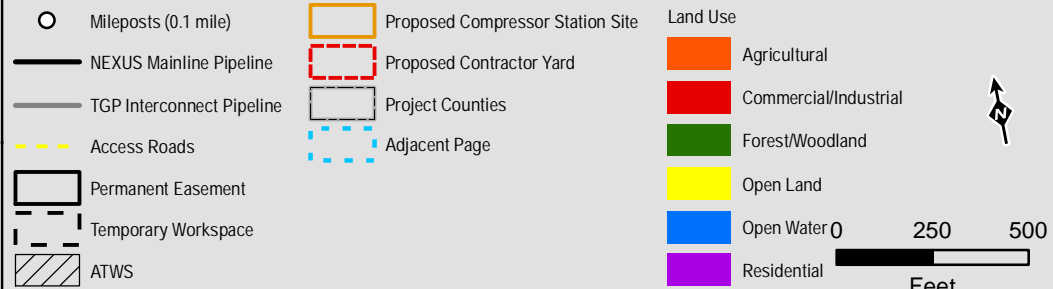


Created: 6/1/2015

Page 94 of 280



Legend



Projection: NAD83, UTM Zone 17N US Survey Feet, Grid North. Sources: ESRI, SPECTRA and TRC

Appendix 8B

Land Uses Crossed
by the NEXUS
Project Pipeline Facilities
Lorain County

NEXUS
GAS TRANSMISSION

Created: 6/1/2015

Page 95 of 280



Legend

- | | | |
|-----------------------------|----------------------------------|---|
| ○ Mileposts (0.1 mile) | Proposed Compressor Station Site | Land Use |
| — NEXUS Mainline Pipeline | Proposed Contractor Yard | |
| — TGP Interconnect Pipeline | Project Counties | <div style="display: inline-block; width: 15px; height: 15px; background-color: orange; border: 1px solid black;"></div> Agricultural |
| - - - Access Roads | Adjacent Page | <div style="display: inline-block; width: 15px; height: 15px; background-color: red; border: 1px solid black;"></div> Commercial/Industrial |
| Permanent Easement | | <div style="display: inline-block; width: 15px; height: 15px; background-color: green; border: 1px solid black;"></div> Forest/Woodland |
| Temporary Workspace | | <div style="display: inline-block; width: 15px; height: 15px; background-color: yellow; border: 1px solid black;"></div> Open Land |
| ATWS | | <div style="display: inline-block; width: 15px; height: 15px; background-color: blue; border: 1px solid black;"></div> Open Water |
| | | <div style="display: inline-block; width: 15px; height: 15px; background-color: purple; border: 1px solid black;"></div> Residential |



250 500
Feet

Projection: NAD83, UTM Zone 17N US Survey Feet, Grid North. Sources: ESRI, SPECTRA and TRC

Appendix 8B

Land Uses Crossed
by the NEXUS
Project Pipeline Facilities
Lorain County

NEXUS
GAS TRANSMISSION

Created: 6/1/2015

Page 96 of 280



Legend

- | | | |
|-----------------------------|----------------------------------|---|
| ○ Mileposts (0.1 mile) | Proposed Compressor Station Site | Land Use
Agricultural
Commercial/Industrial
Forest/Woodland
Open Land
Open Water
Residential |
| — NEXUS Mainline Pipeline | Proposed Contractor Yard | |
| — TGP Interconnect Pipeline | Project Counties | |
| - - - Access Roads | Adjacent Page | |
| Permanent Easement | | |
| Temporary Workspace | |
250 500
Feet |
| ATWS | | |

Projection: NAD83, UTM Zone 17N US Survey Feet, Grid North. Sources: ESRI, SPECTRA and TRC

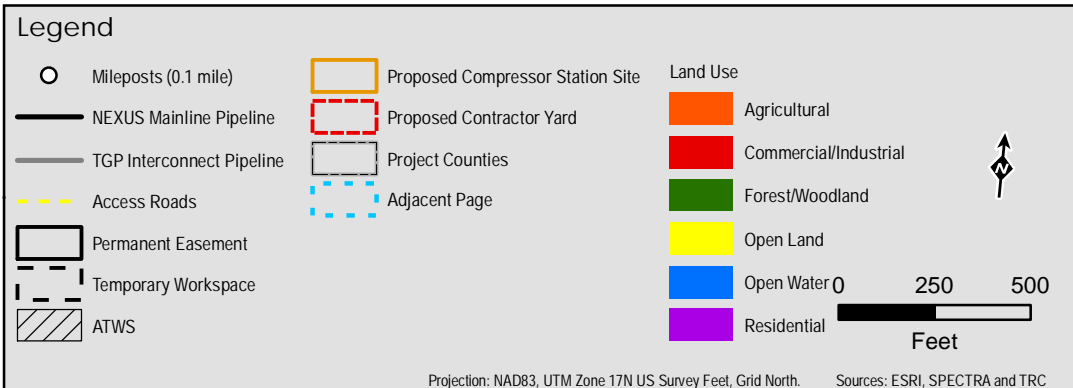
Appendix 8B

Land Uses Crossed
by the NEXUS
Project Pipeline Facilities
Lorain County

NEXUS
GAS TRANSMISSION

Created: 6/1/2015

Page 97 of 280



Appendix 8B

Land Uses Crossed
by the NEXUS
Project Pipeline Facilities
Lorain County

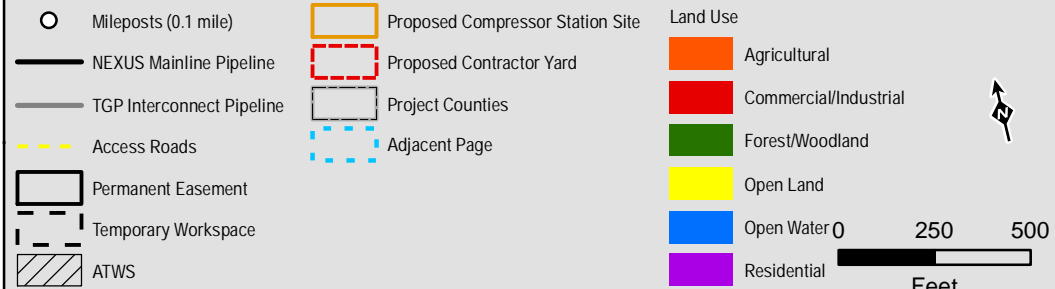
NEXUS
GAS TRANSMISSION

Created: 6/1/2015

Page 98 of 280



Legend



Projection: NAD83, UTM Zone 17N US Survey Feet, Grid North. Sources: ESRI, SPECTRA and TRC

Appendix 8B

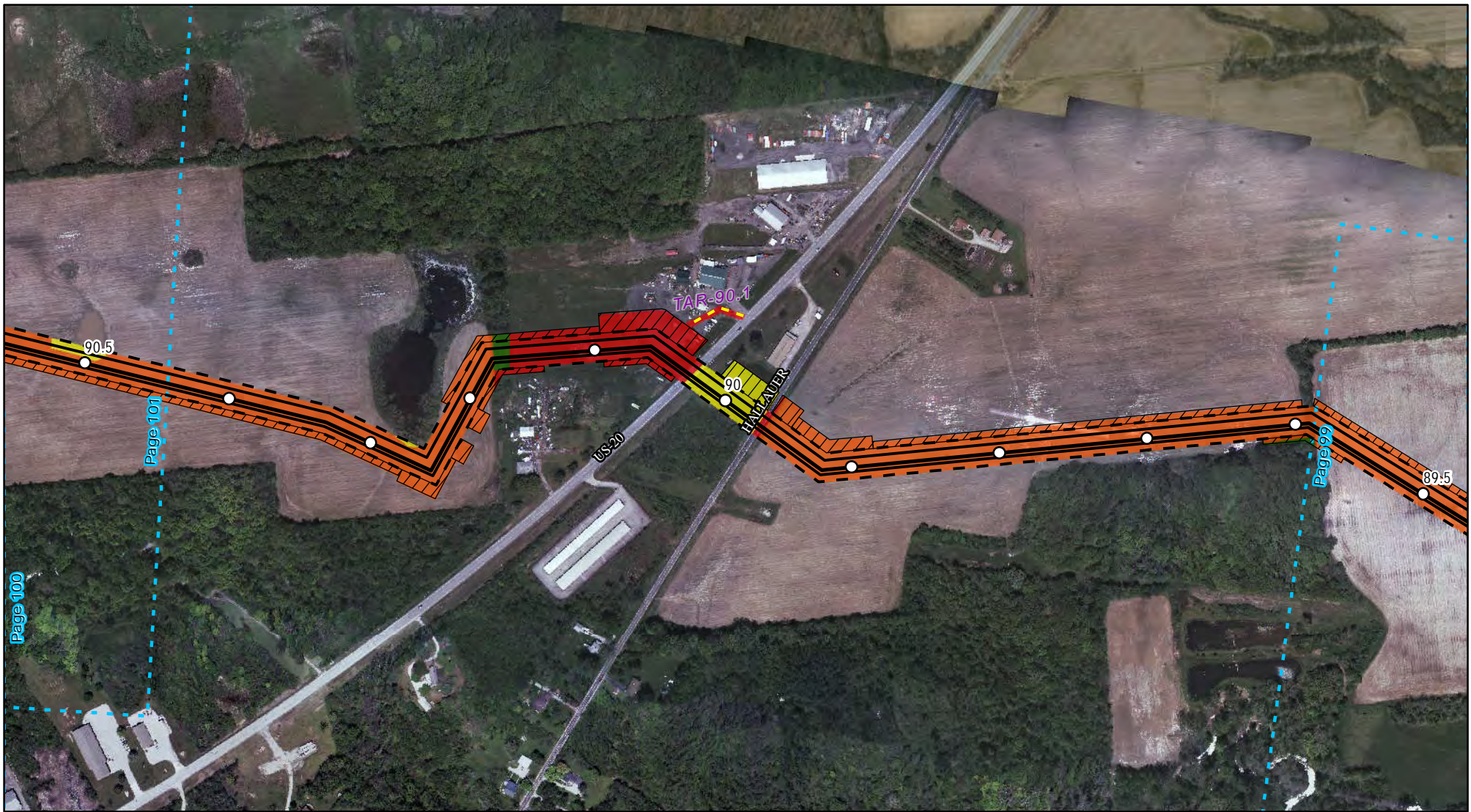
Land Uses Crossed
by the NEXUS
Project Pipeline Facilities

Lorain County

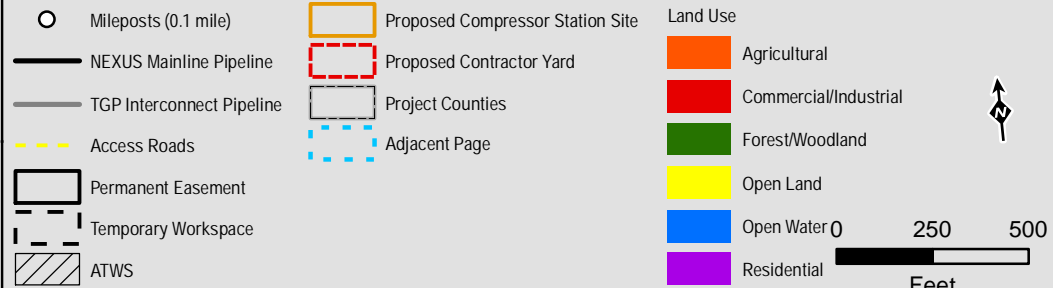
NEXUS
GAS TRANSMISSION

Created: 6/1/2015

Page 99 of 280



Legend



Projection: NAD83, UTM Zone 17N US Survey Feet, Grid North. Sources: ESRI, SPECTRA and TRC

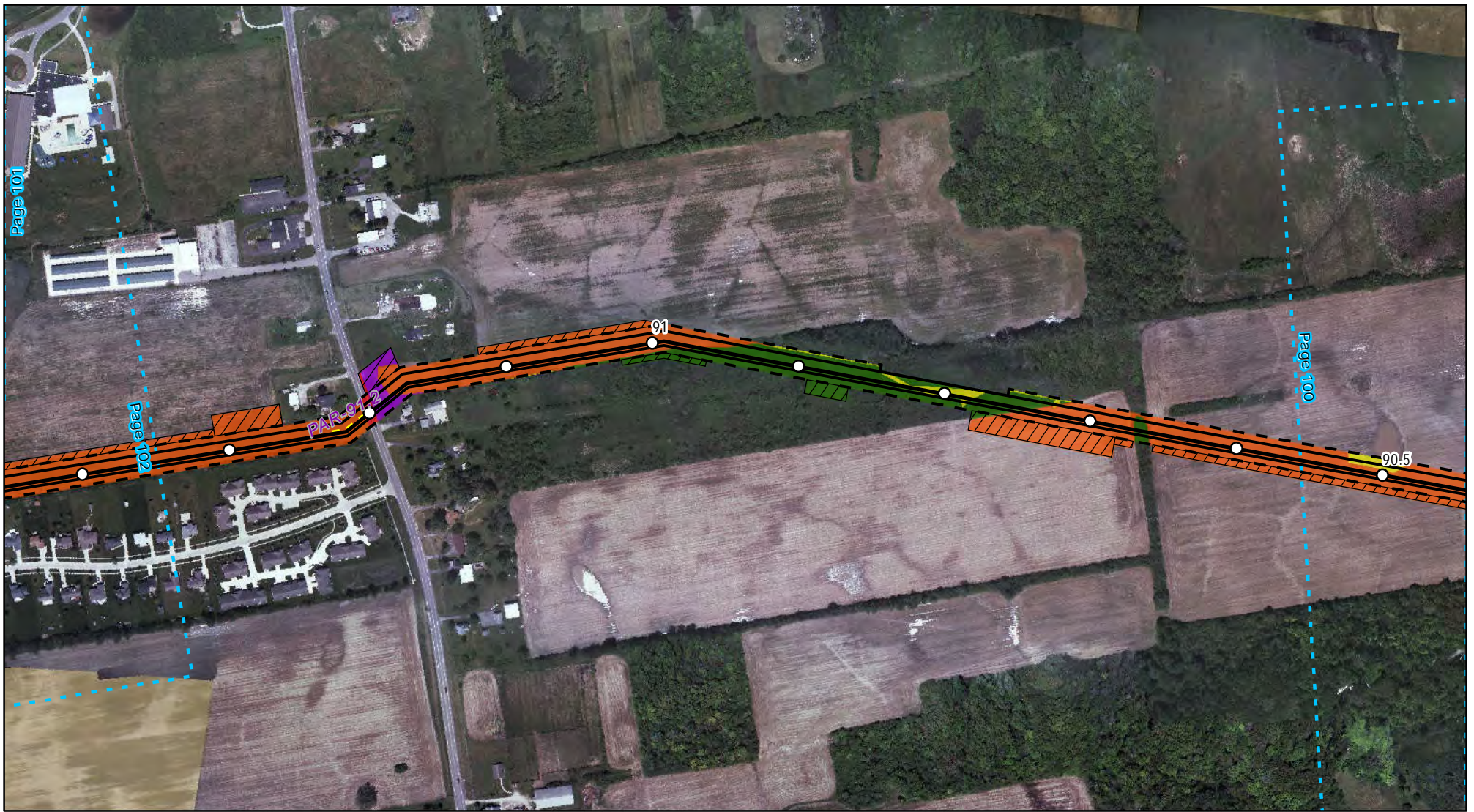
Appendix 8B

Land Uses Crossed
by the NEXUS
Project Pipeline Facilities
Lorain County

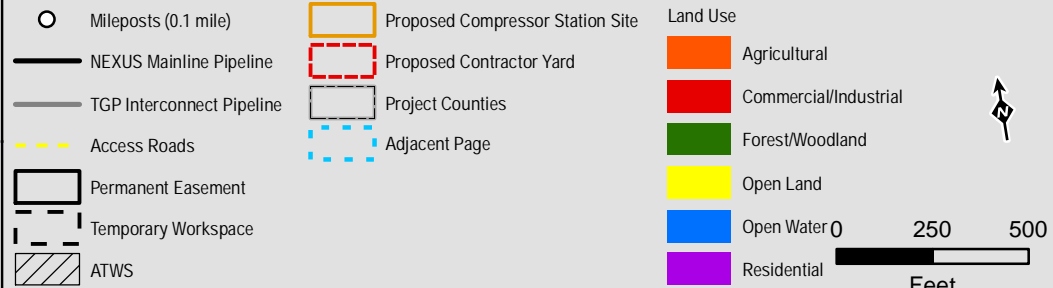
NEXUS
GAS TRANSMISSION

Created: 6/1/2015

Page 100 of 280



Legend



Projection: NAD83, UTM Zone 17N US Survey Feet, Grid North. Sources: ESRI, SPECTRA and TRC

Appendix 8B

Land Uses Crossed
by the NEXUS
Project Pipeline Facilities
Lorain County

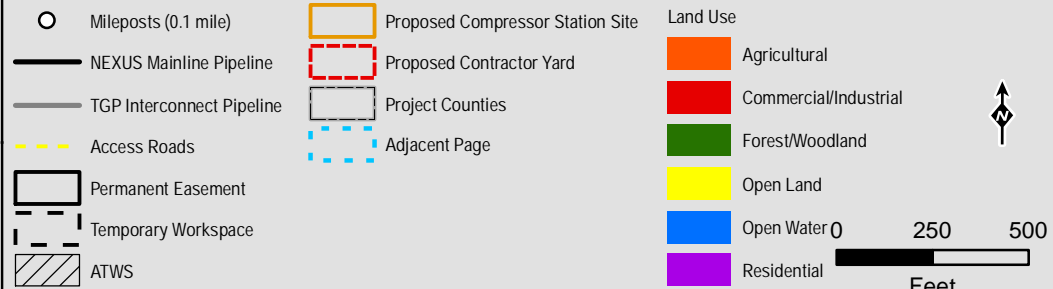
NEXUS
GAS TRANSMISSION

Created: 6/1/2015

Page 101 of 280



Legend



Projection: NAD83, UTM Zone 17N US Survey Feet, Grid North. Sources: ESRI, SPECTRA and TRC

Appendix 8B

Land Uses Crossed
by the NEXUS
Project Pipeline Facilities
Lorain County

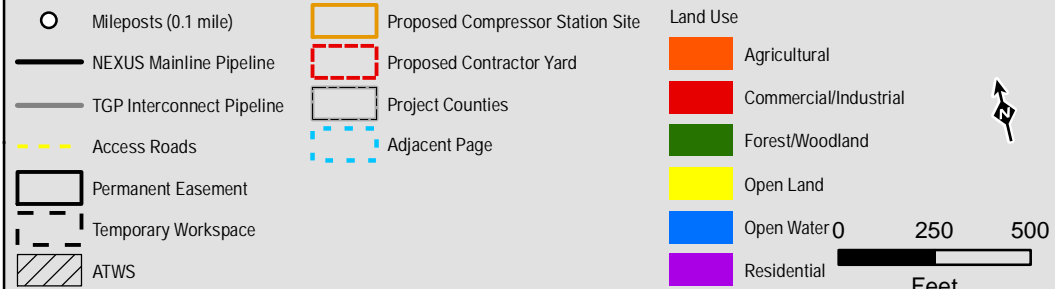
NEXUS
GAS TRANSMISSION

Created: 6/1/2015

Page 102 of 280



Legend



Projection: NAD83, UTM Zone 17N US Survey Feet, Grid North. Sources: ESRI, SPECTRA and TRC

Appendix 8B

Land Uses Crossed
by the NEXUS
Project Pipeline Facilities
Lorain County

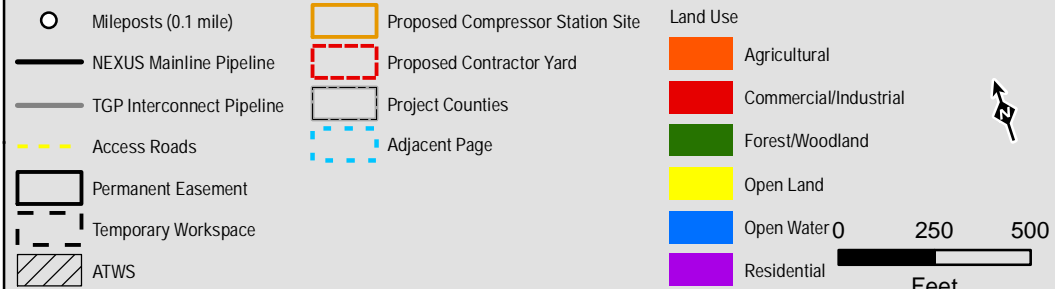
NEXUS
GAS TRANSMISSION

Created: 6/1/2015

Page 103 of 280



Legend



Projection: NAD83, UTM Zone 17N US Survey Feet, Grid North. Sources: ESRI, SPECTRA and TRC

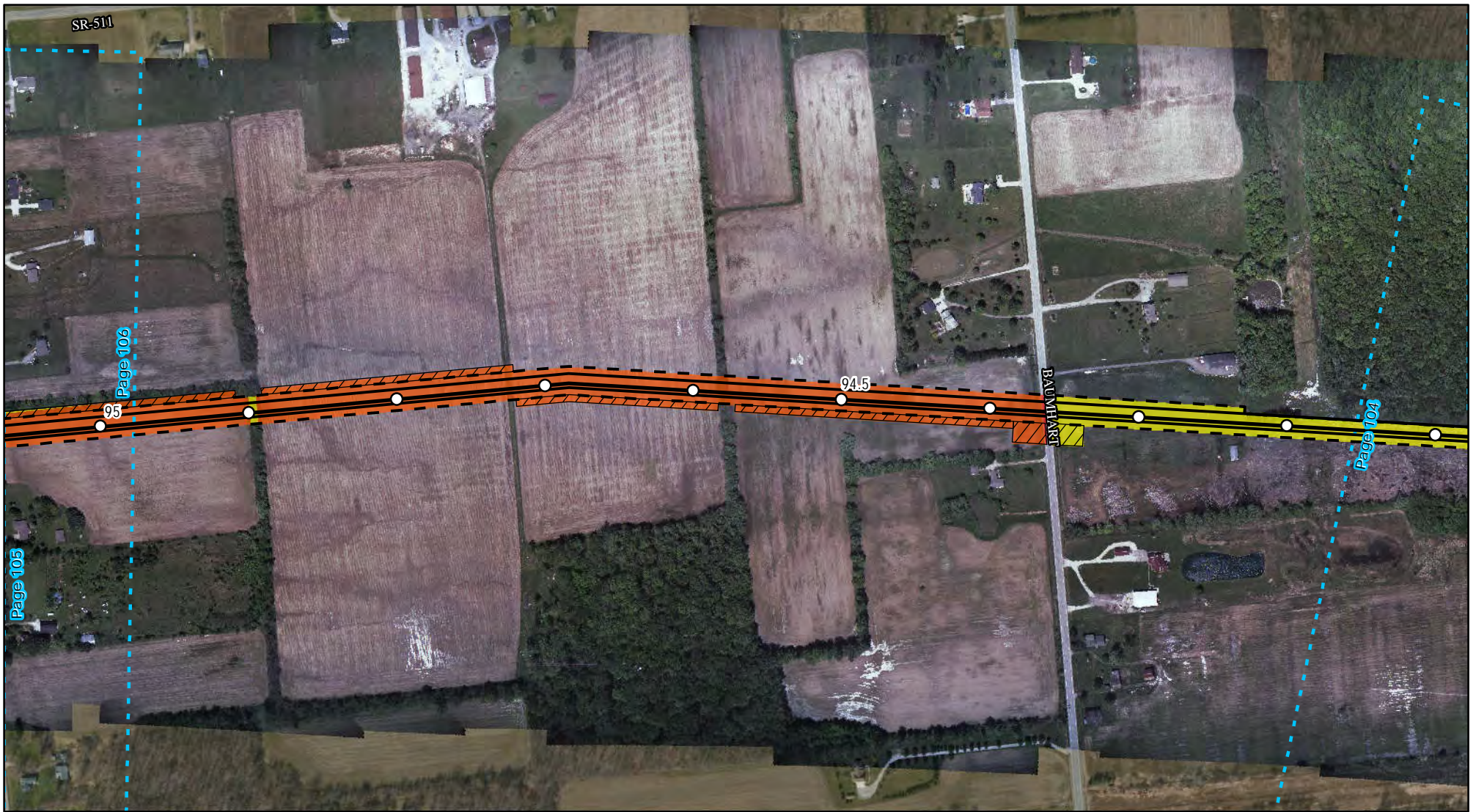
Appendix 8B

Land Uses Crossed
by the NEXUS
Project Pipeline Facilities
Lorain County

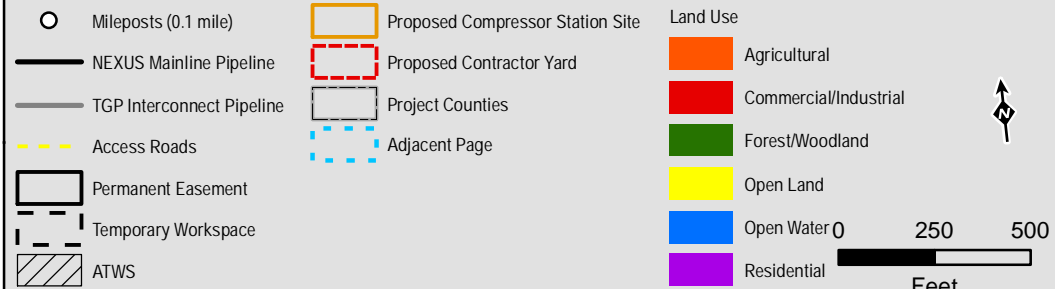
NEXUS
GAS TRANSMISSION

Created: 6/1/2015

Page 104 of 280



Legend



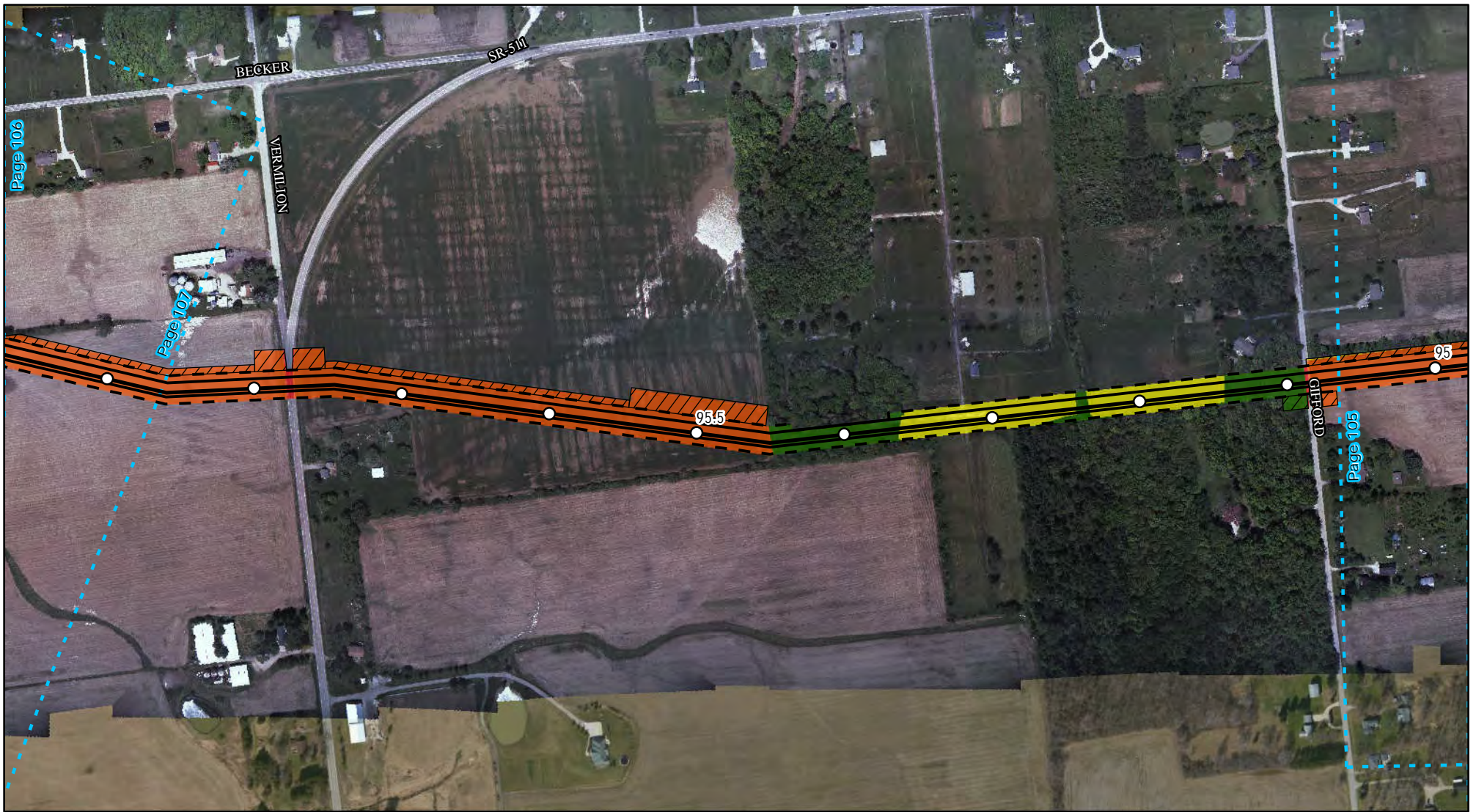
Appendix 8B

Land Uses Crossed
by the NEXUS
Project Pipeline Facilities
Lorain County

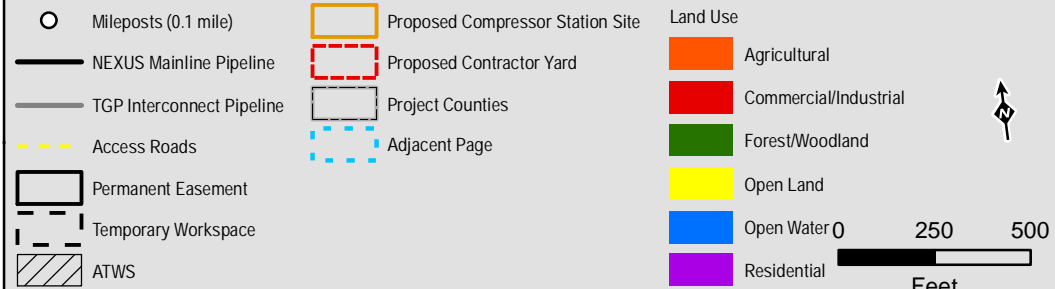
NEXUS
GAS TRANSMISSION

Created: 6/1/2015

Page 105 of 280



Legend



Projection: NAD83, UTM Zone 17N US Survey Feet, Grid North. Sources: ESRI, SPECTRA and TRC


Appendix 8B

Land Uses Crossed
by the NEXUS
Project Pipeline Facilities
Lorain County

NEXUS
GAS TRANSMISSION

Created: 6/1/2015

Page 106 of 280



Appendix 8B

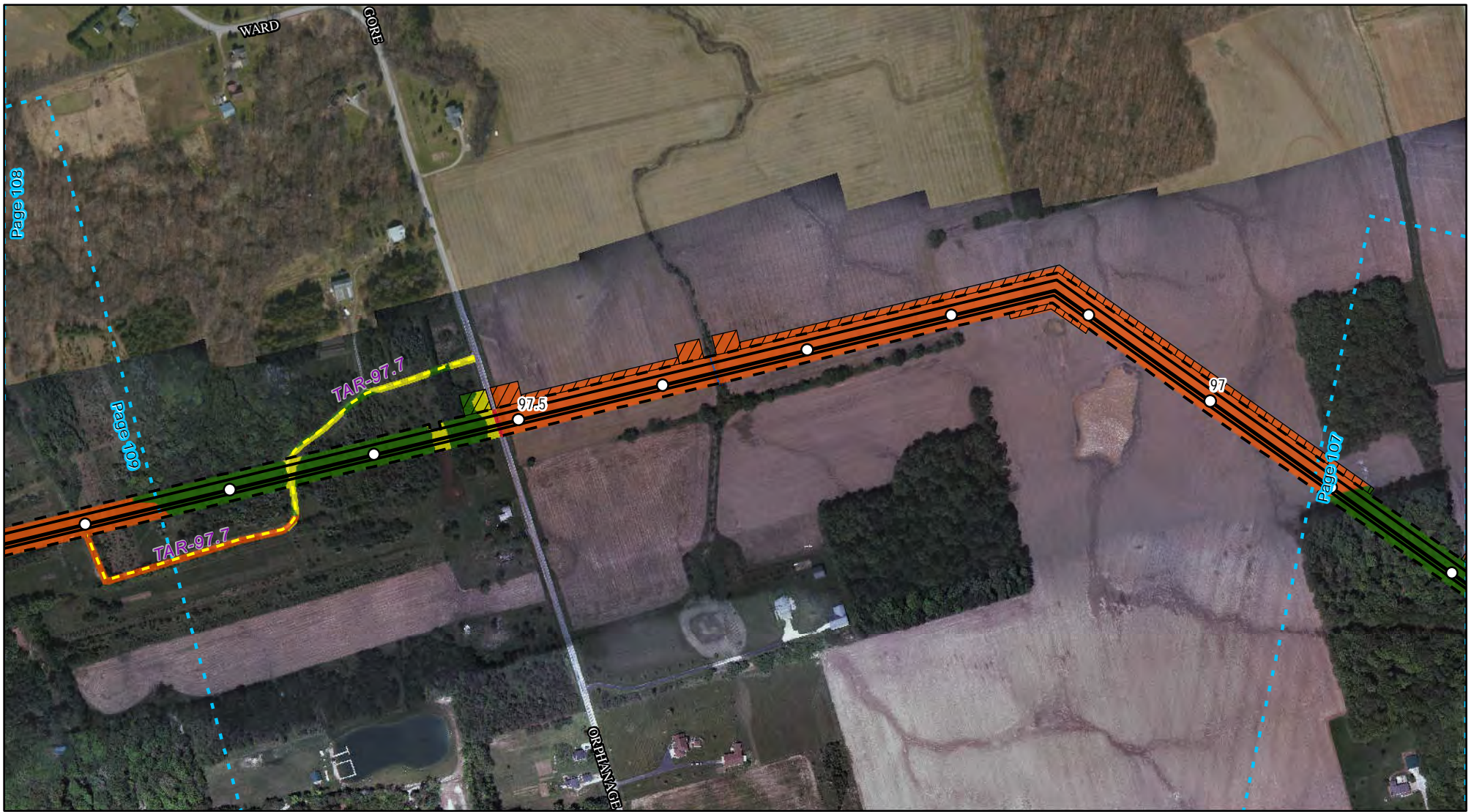
Land Uses Crossed
by the NEXUS
Project Pipeline Facilities

Lorain County

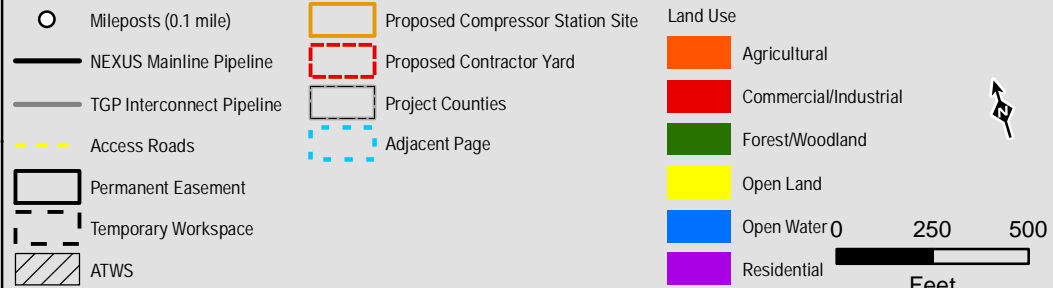
NEXUS
GAS TRANSMISSION

Created: 6/1/2015

Page 107 of 280



Legend



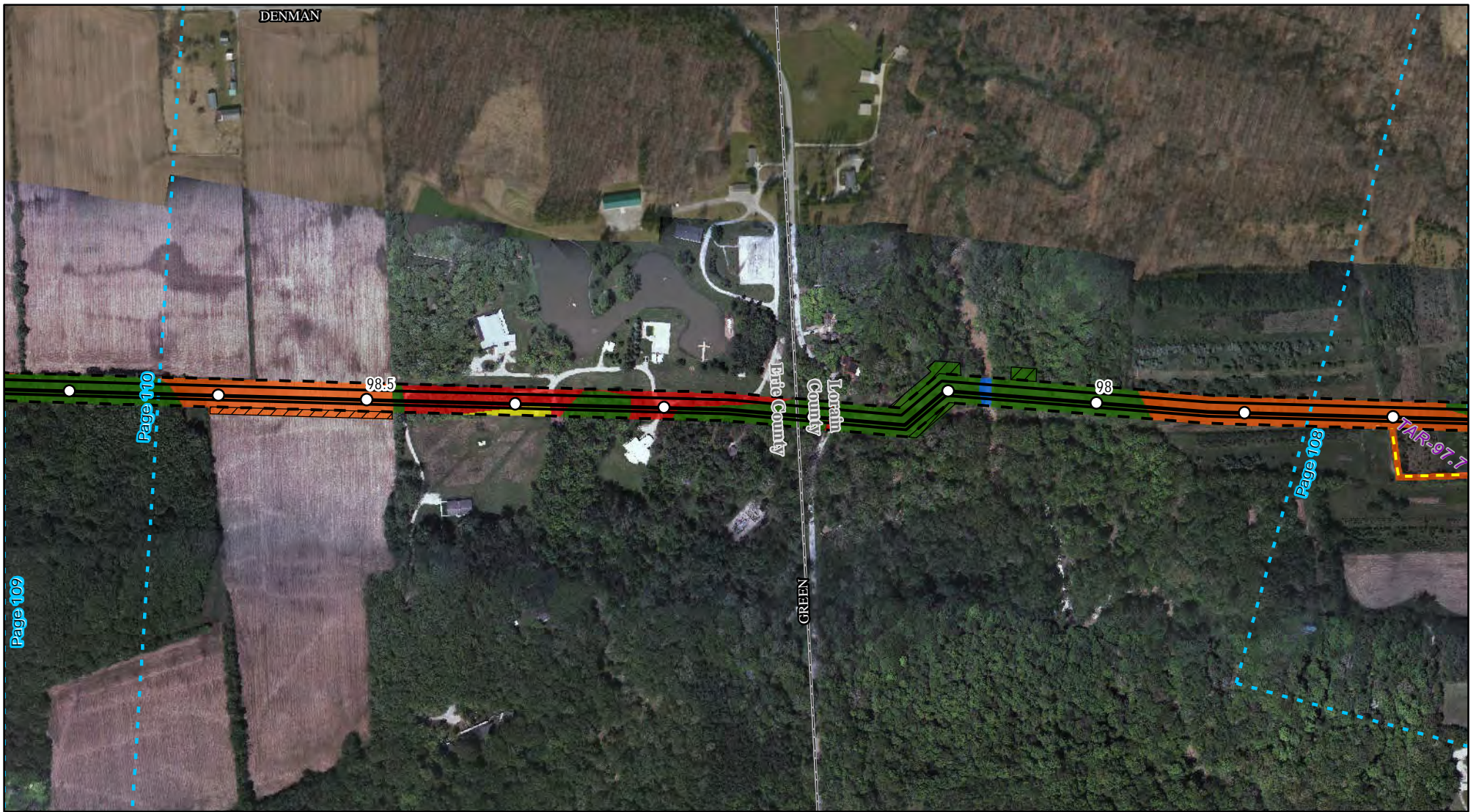
Appendix 8B

Land Uses Crossed
by the NEXUS
Project Pipeline Facilities
Lorain County

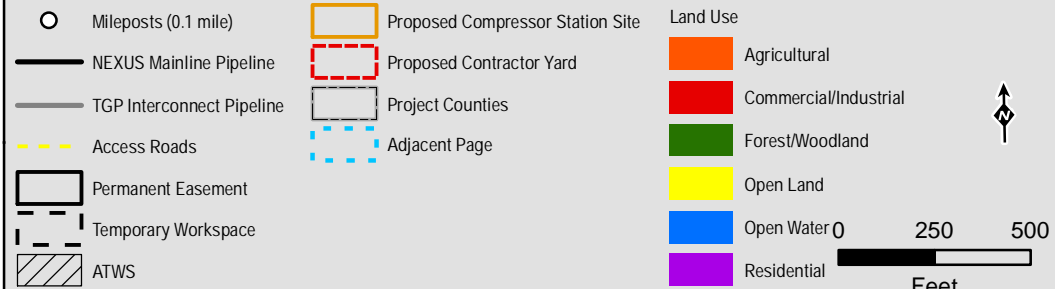
NEXUS
GAS TRANSMISSION

Created: 6/1/2015

Page 108 of 280



Legend



Projection: NAD83, UTM Zone 17N US Survey Feet, Grid North. Sources: ESRI, SPECTRA and TRC

Appendix 8B

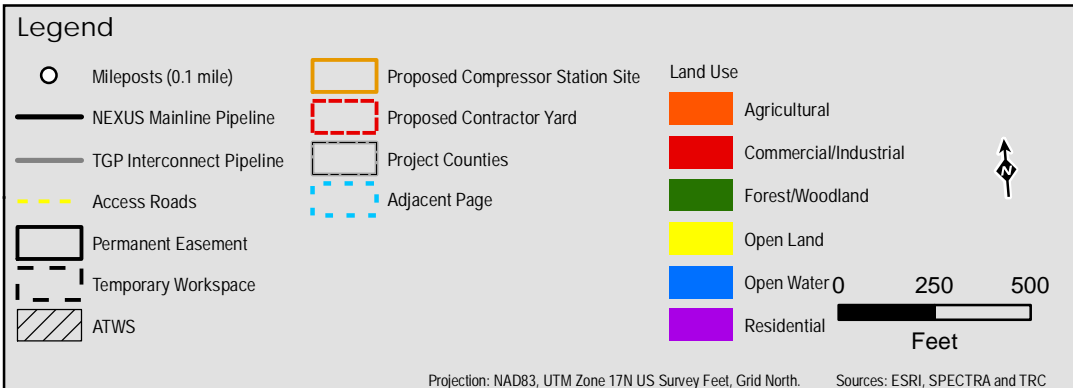
Land Uses Crossed
by the NEXUS
Project Pipeline Facilities

Erie County | Lorain County

NEXUS
GAS TRANSMISSION

Created: 6/1/2015

Page 109 of 280



Appendix 8B

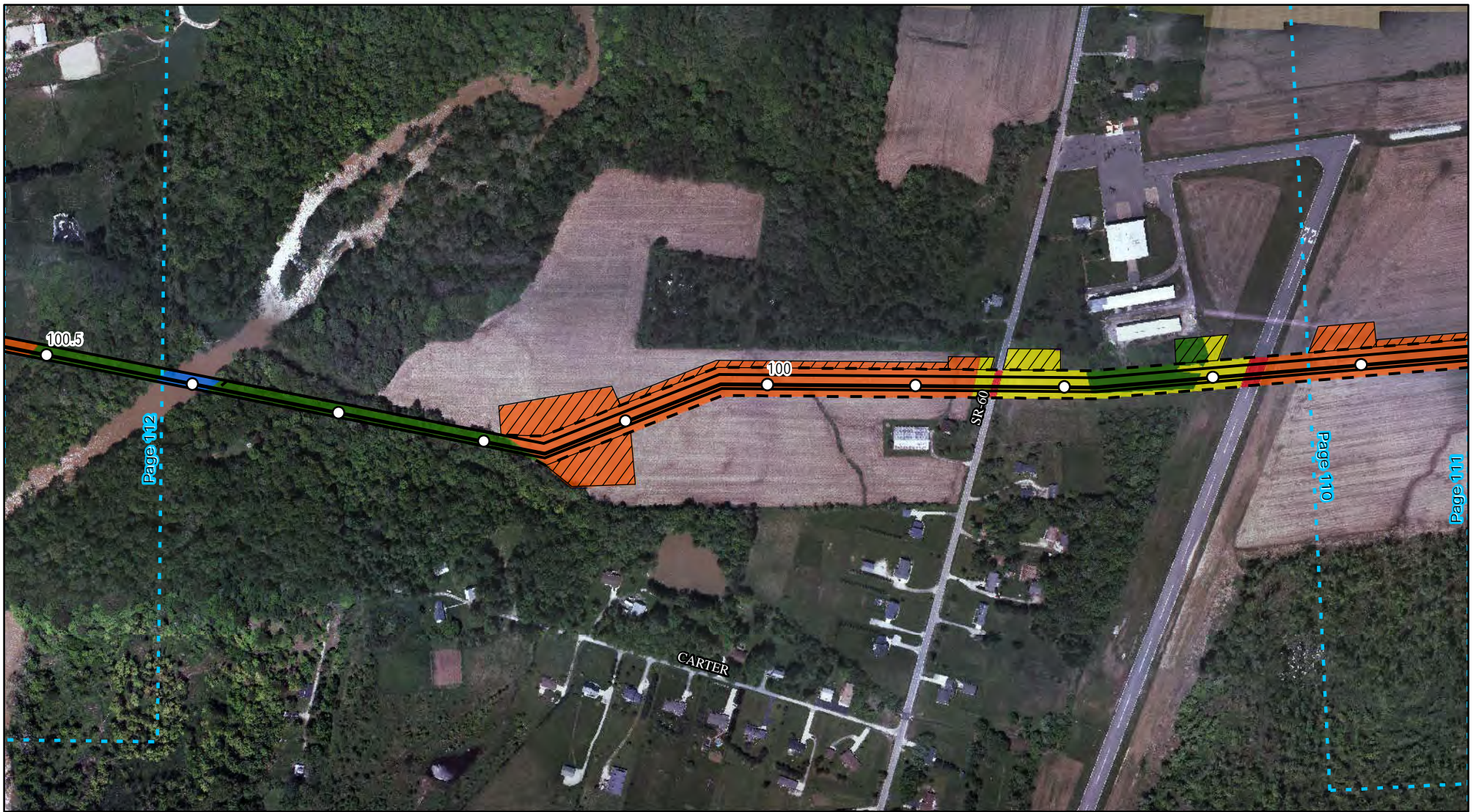
Land Uses Crossed
by the NEXUS
Project Pipeline Facilities

Erie County

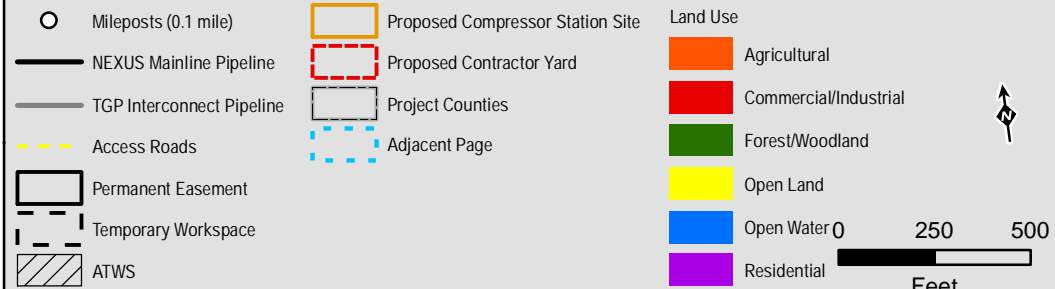
NEXUS
GAS TRANSMISSION

Created: 6/1/2015

Page 110 of 280



Legend



Projection: NAD83, UTM Zone 17N US Survey Feet, Grid North. Sources: ESRI, SPECTRA and TRC


Appendix 8B

Land Uses Crossed
by the NEXUS
Project Pipeline Facilities
Erie County

NEXUS
GAS TRANSMISSION

Created: 6/1/2015

Page 111 of 280




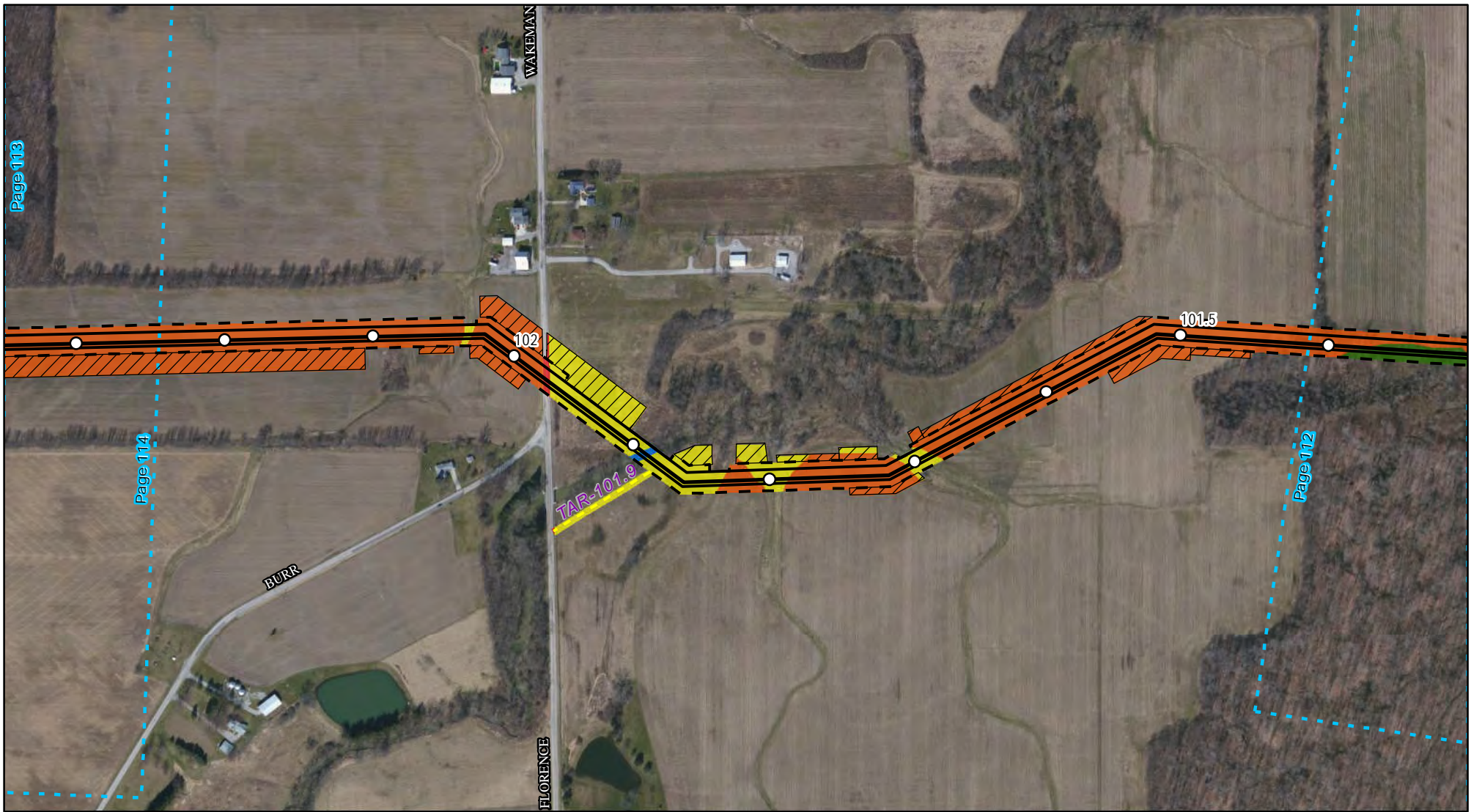
Appendix 8B

Land Uses Crossed
by the NEXUS
Project Pipeline Facilities
Erie County

NEXUS
GAS TRANSMISSION

Created: 6/1/2015

Page 112 of 280



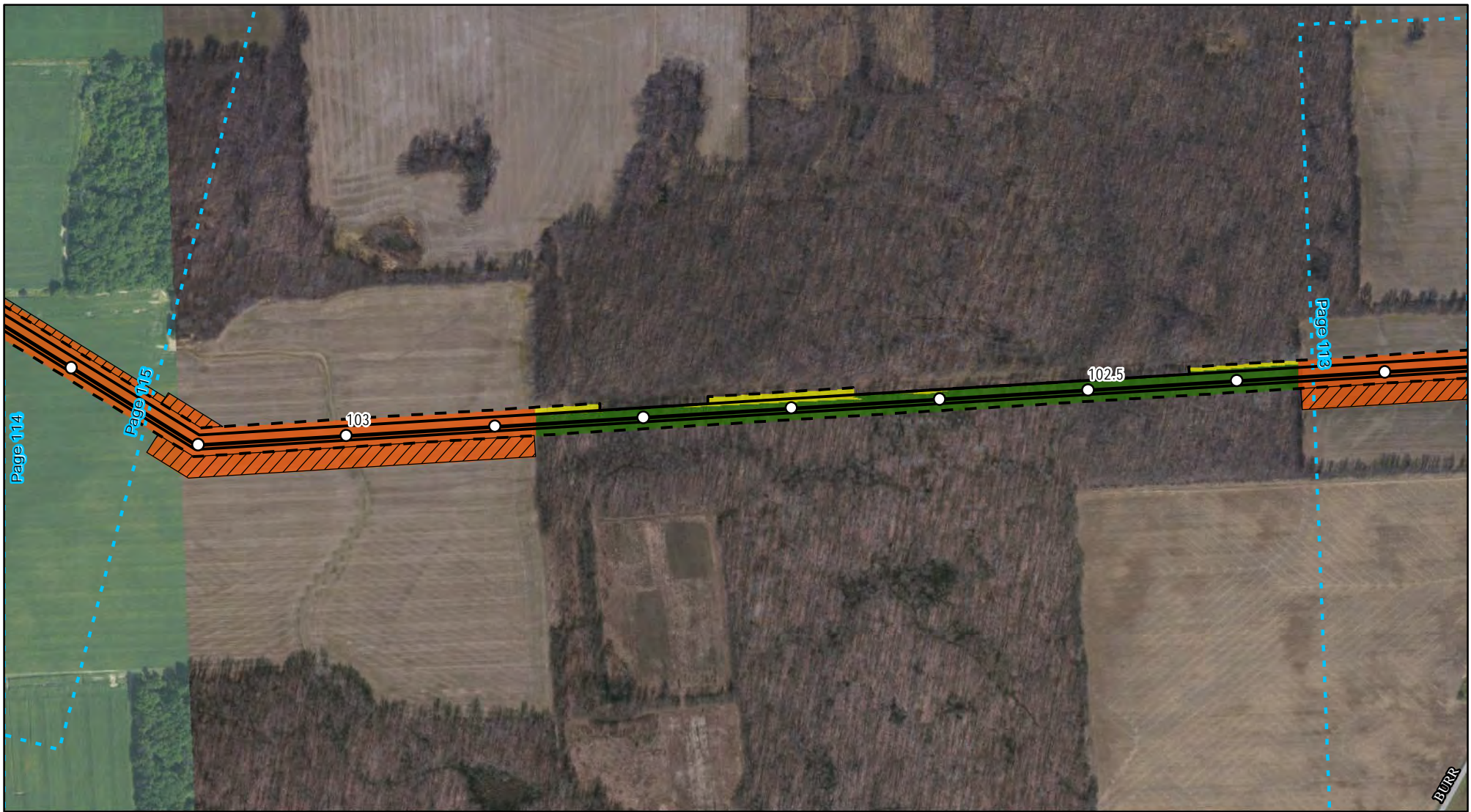
Appendix 8B

Land Uses Crossed
by the NEXUS
Project Pipeline Facilities
Erie County

NEXUS
GAS TRANSMISSION

Created: 6/1/2015

Page 113 of 280



Legend

- | | | |
|-----------------------------|----------------------------------|---|
| ○ Mileposts (0.1 mile) | Proposed Compressor Station Site | Land Use |
| — NEXUS Mainline Pipeline | Proposed Contractor Yard | |
| — TGP Interconnect Pipeline | Project Counties | <div style="display: inline-block; width: 15px; height: 15px; background-color: orange; border: 1px solid black;"></div> Agricultural |
| - - - Access Roads | Adjacent Page | <div style="display: inline-block; width: 15px; height: 15px; background-color: red; border: 1px solid black;"></div> Commercial/Industrial |
| Permanent Easement | | <div style="display: inline-block; width: 15px; height: 15px; background-color: green; border: 1px solid black;"></div> Forest/Woodland |
| Temporary Workspace | | <div style="display: inline-block; width: 15px; height: 15px; background-color: yellow; border: 1px solid black;"></div> Open Land |
| ATWS | | <div style="display: inline-block; width: 15px; height: 15px; background-color: blue; border: 1px solid black;"></div> Open Water |
| | | <div style="display: inline-block; width: 15px; height: 15px; background-color: purple; border: 1px solid black;"></div> Residential |



250 500
Feet

Projection: NAD83, UTM Zone 17N US Survey Feet, Grid North. Sources: ESRI, SPECTRA and TRC

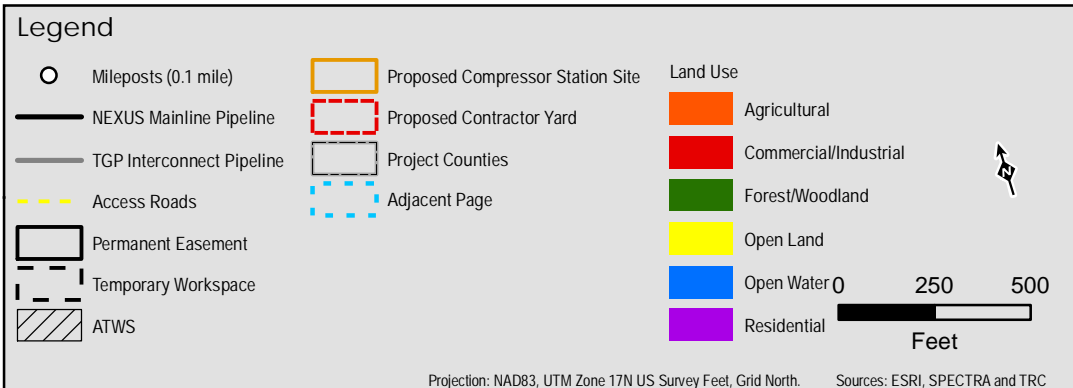
Appendix 8B

Land Uses Crossed
by the NEXUS
Project Pipeline Facilities
Erie County

NEXUS
GAS TRANSMISSION

Created: 6/1/2015

Page 114 of 280



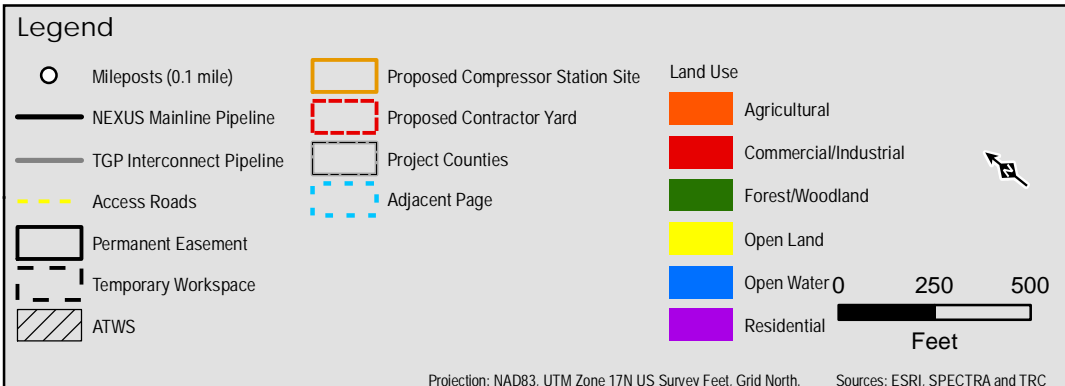
Appendix 8B

Land Uses Crossed
by the NEXUS
Project Pipeline Facilities
Erie County

NEXUS
GAS TRANSMISSION

Created: 6/1/2015

Page 115 of 280



Appendix 8B

Land Uses Crossed
by the NEXUS
Project Pipeline Facilities

Erie County

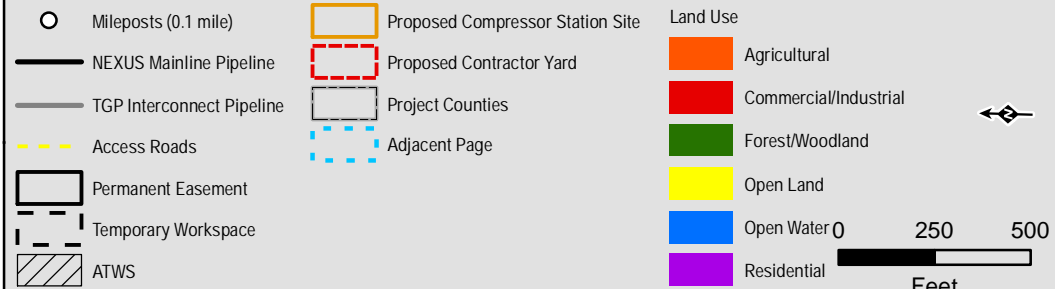
NEXUS
GAS TRANSMISSION

Created: 6/1/2015

Page 116 of 280



Legend



Projection: NAD83, UTM Zone 17N US Survey Feet, Grid North. Sources: ESRI, SPECTRA and TRC

Appendix 8B

Land Uses Crossed
by the NEXUS
Project Pipeline Facilities
Erie County

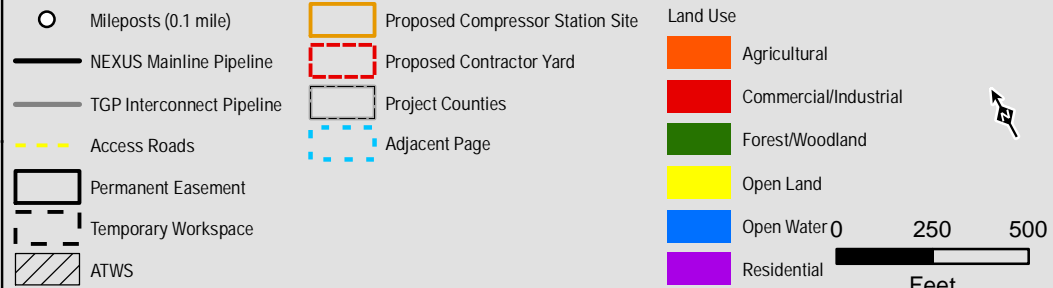
NEXUS
GAS TRANSMISSION

Created: 6/1/2015

Page 117 of 280



Legend



Projection: NAD83, UTM Zone 17N US Survey Feet, Grid North. Sources: ESRI, SPECTRA and TRC

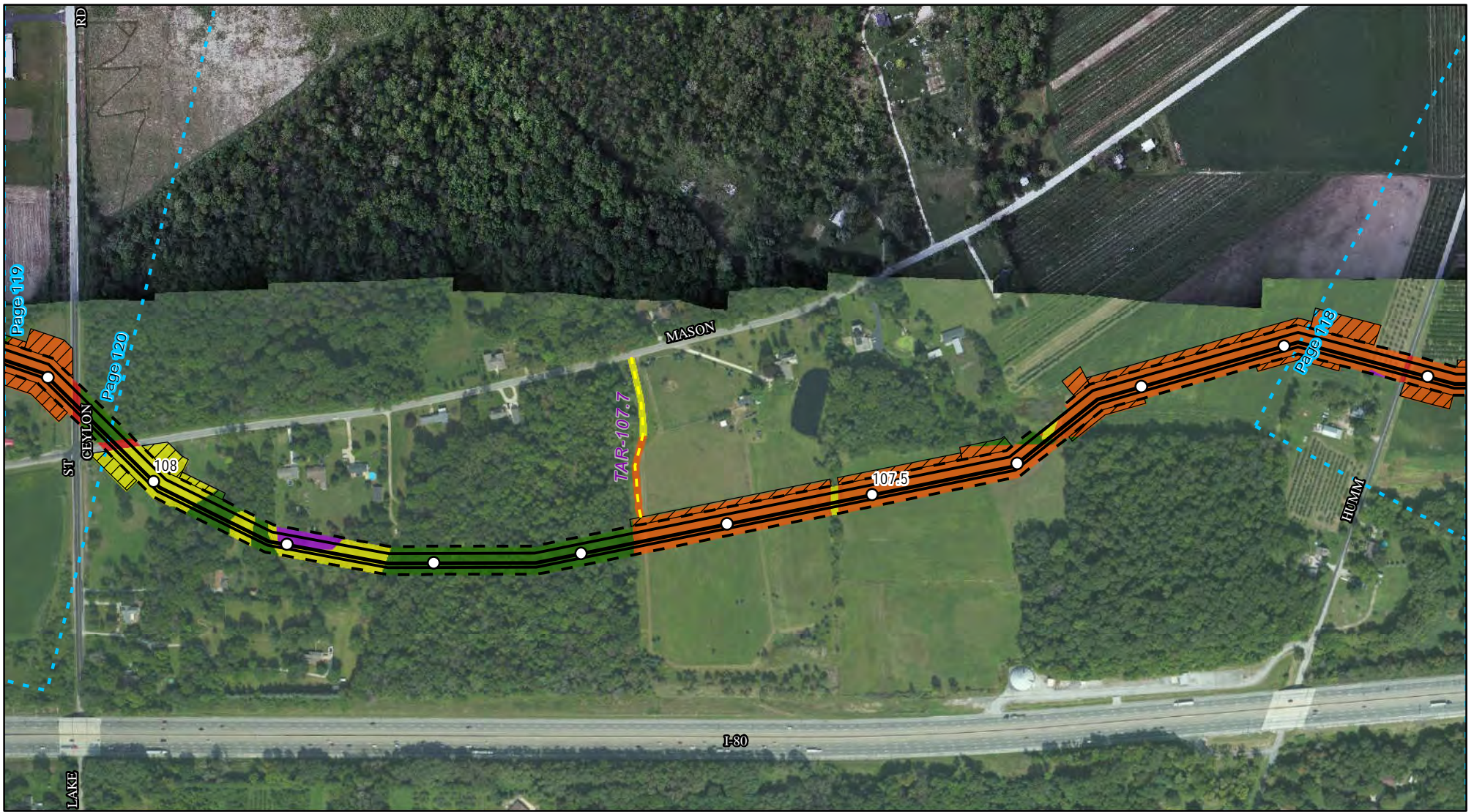
Appendix 8B

Land Uses Crossed
by the NEXUS
Project Pipeline Facilities
Erie County

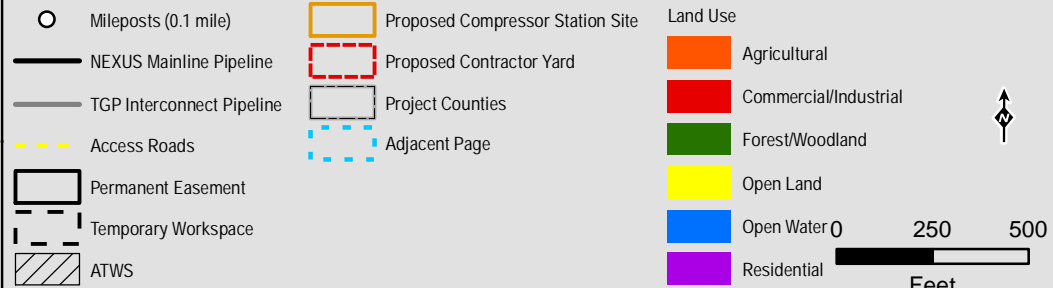
NEXUS
GAS TRANSMISSION

Created: 6/1/2015

Page 118 of 280



Legend



Projection: NAD83, UTM Zone 17N US Survey Feet, Grid North. Sources: ESRI, SPECTRA and TRC

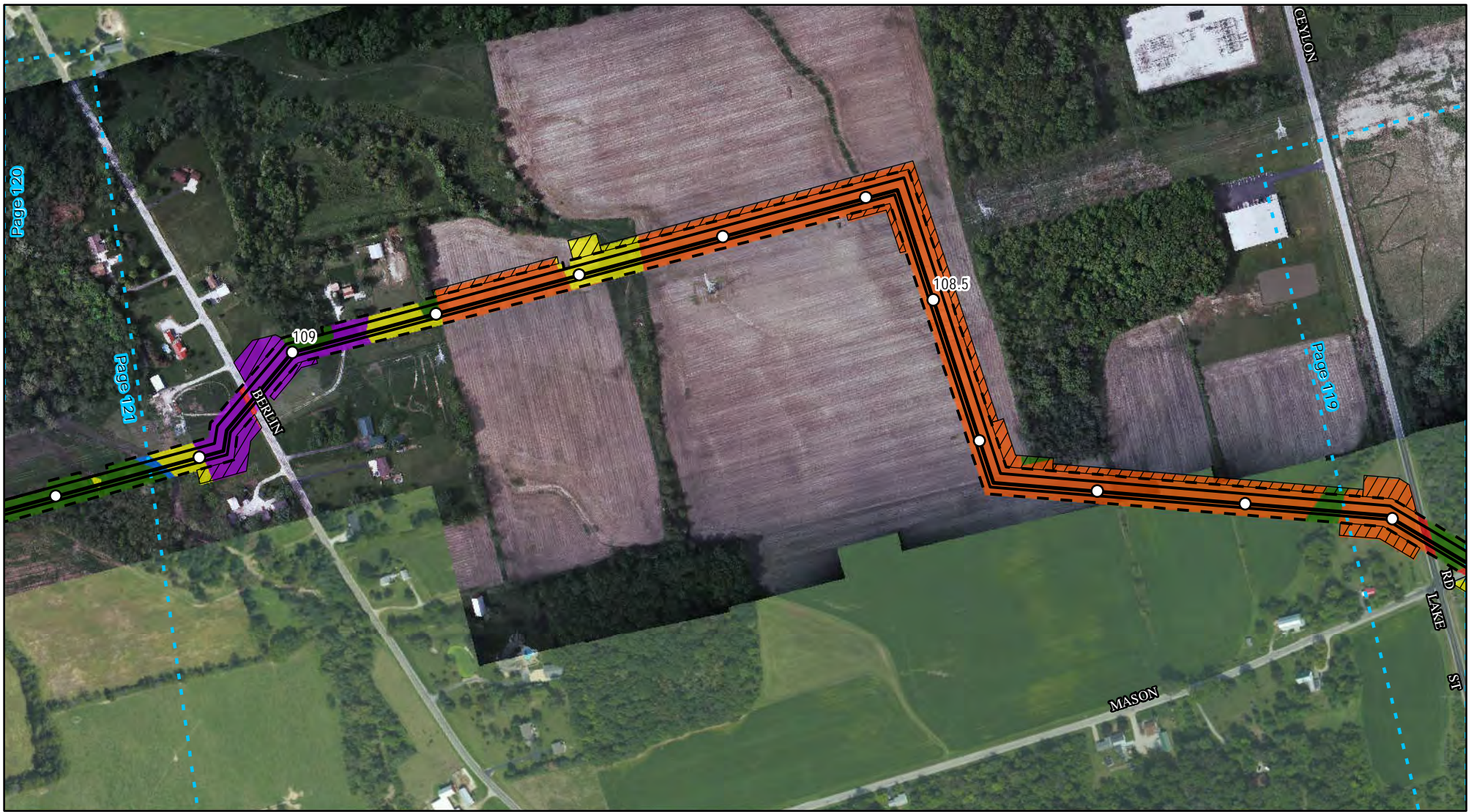
Appendix 8B

Land Uses Crossed
by the NEXUS
Project Pipeline Facilities
Erie County

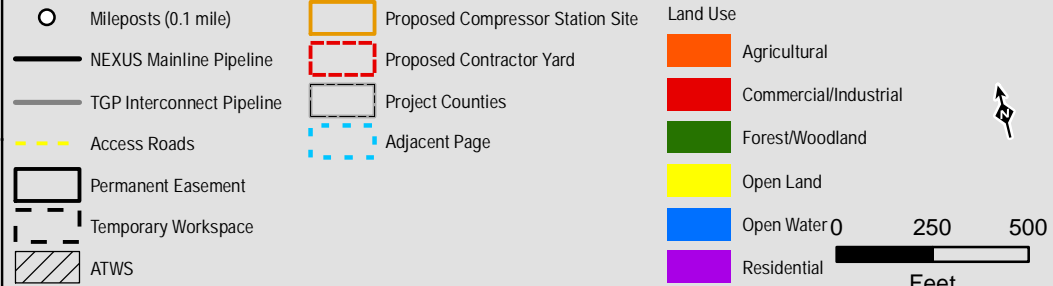
NEXUS
GAS TRANSMISSION

Created: 6/1/2015

Page 119 of 280



Legend



Projection: NAD83, UTM Zone 17N US Survey Feet, Grid North. Sources: ESRI, SPECTRA and TRC

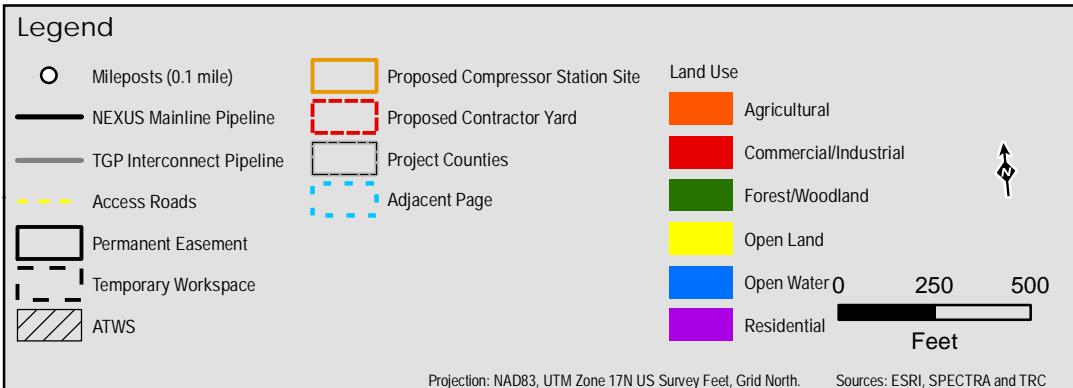
Appendix 8B

Land Uses Crossed
by the NEXUS
Project Pipeline Facilities
Erie County

NEXUS
GAS TRANSMISSION

Created: 6/1/2015

Page 120 of 280



Appendix 8B

Land Uses Crossed
by the NEXUS
Project Pipeline Facilities

Erie County

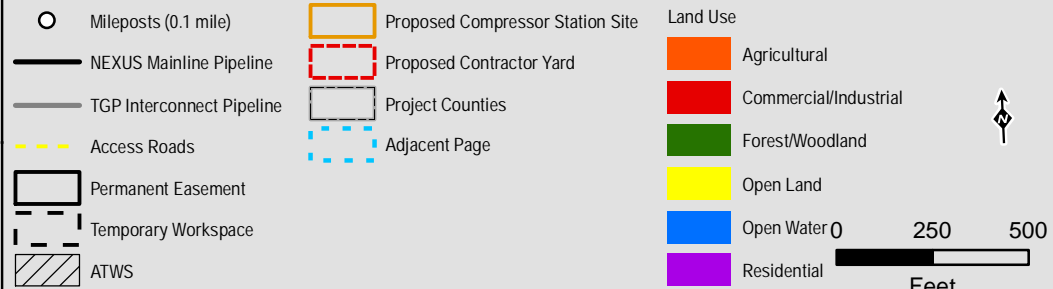
NEXUS
GAS TRANSMISSION

Created: 6/1/2015

Page 121 of 280



Legend



Projection: NAD83, UTM Zone 17N US Survey Feet, Grid North. Sources: ESRI, SPECTRA and TRC

Appendix 8B

Land Uses Crossed
by the NEXUS
Project Pipeline Facilities
Erie County

NEXUS
GAS TRANSMISSION

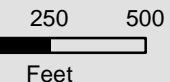
Created: 6/1/2015

Page 122 of 280



Legend

- | | | |
|-----------------------------|------------------------------------|-------------------------|
| ○ Mileposts (0.1 mile) | □ Proposed Compressor Station Site | Land Use |
| — NEXUS Mainline Pipeline | □ Proposed Contractor Yard | |
| — TGP Interconnect Pipeline | □ Project Counties | ■ Agricultural |
| - - - Access Roads | - - - Adjacent Page | ■ Commercial/Industrial |
| □ Permanent Easement | | ■ Forest/Woodland |
| - - - Temporary Workspace | | ■ Open Land |
| ▨ ATWS | | ■ Open Water |
| | | ■ Residential |



Projection: NAD83, UTM Zone 17N US Survey Feet, Grid North. Sources: ESRI, SPECTRA and TRC

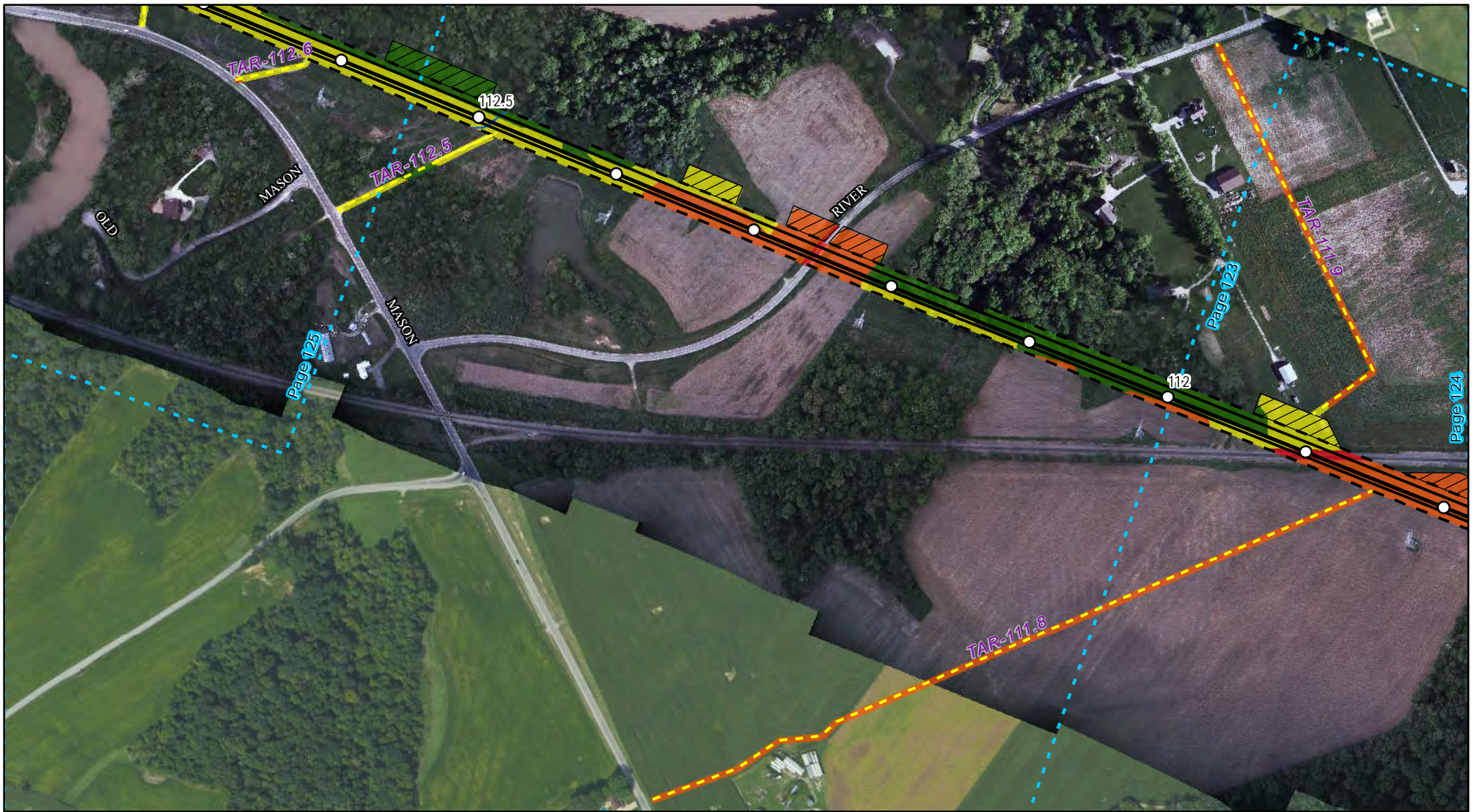
Appendix 8B

Land Uses Crossed
by the NEXUS
Project Pipeline Facilities
Erie County

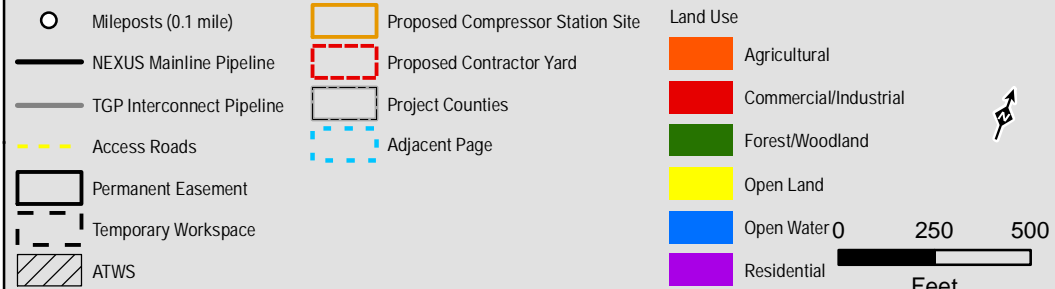


Created: 6/1/2015

Page 123 of 280



Legend



Projection: NAD83, UTM Zone 17N US Survey Feet, Grid North. Sources: ESRI, SPECTRA and TRC

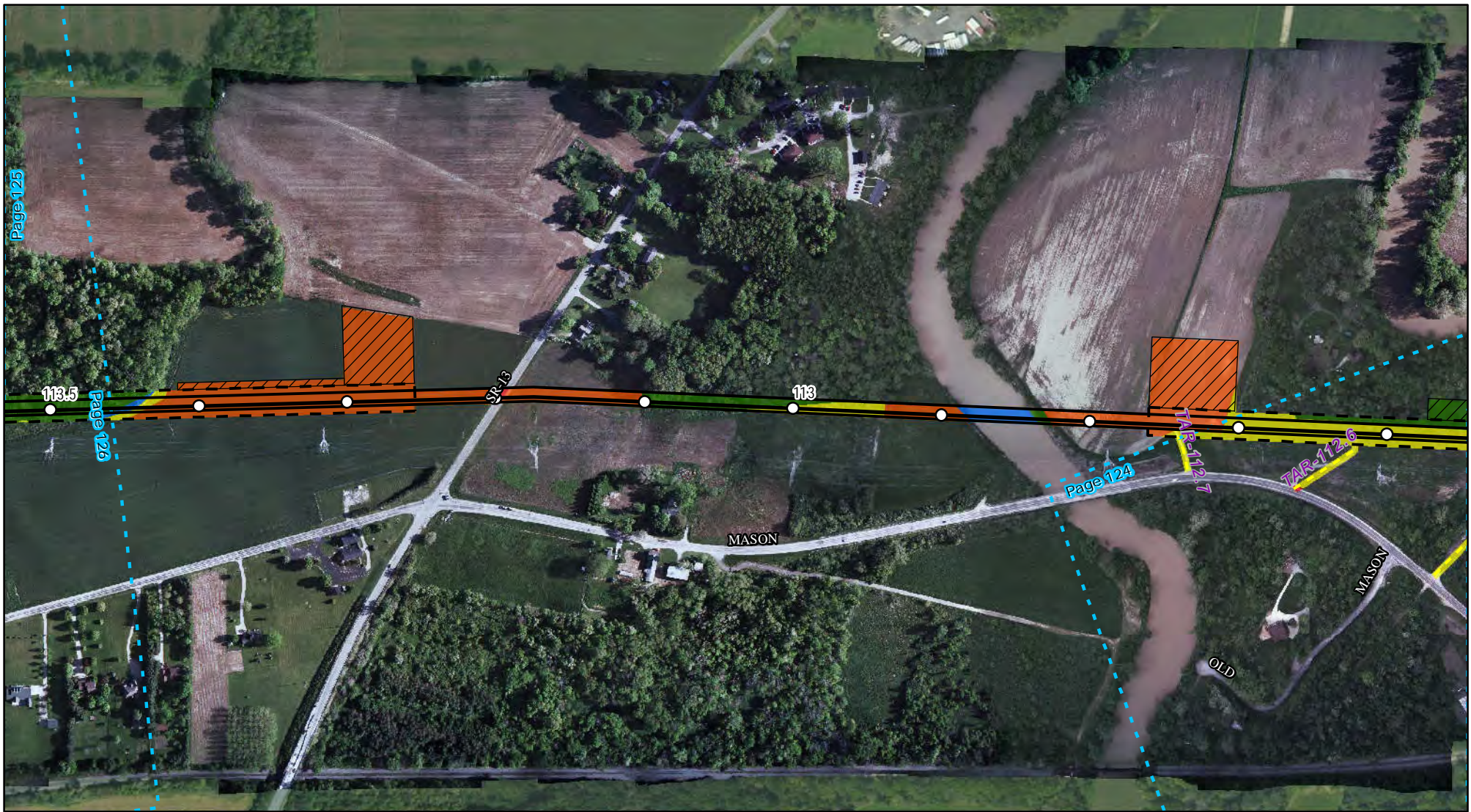
Appendix 8B

Land Uses Crossed
by the NEXUS
Project Pipeline Facilities
Erie County

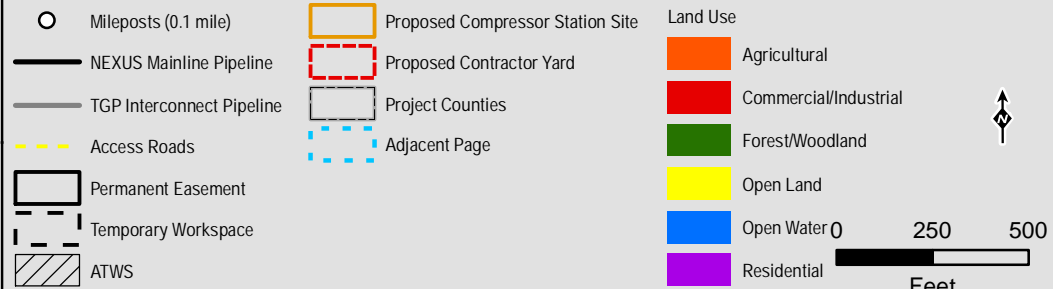
NEXUS
GAS TRANSMISSION

Created: 6/1/2015

Page 124 of 280



Legend



Projection: NAD83, UTM Zone 17N US Survey Feet, Grid North. Sources: ESRI, SPECTRA and TRC

Appendix 8B

Land Uses Crossed
by the NEXUS
Project Pipeline Facilities
Erie County

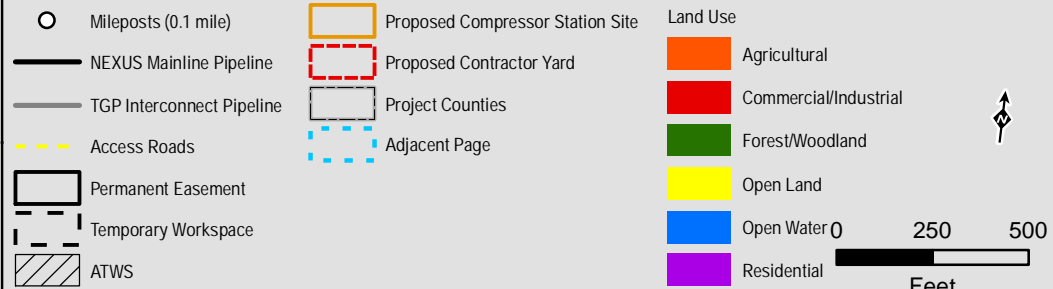


Created: 6/1/2015

Page 125 of 280



Legend



Projection: NAD83, UTM Zone 17N US Survey Feet, Grid North. Sources: ESRI, SPECTRA and TRC

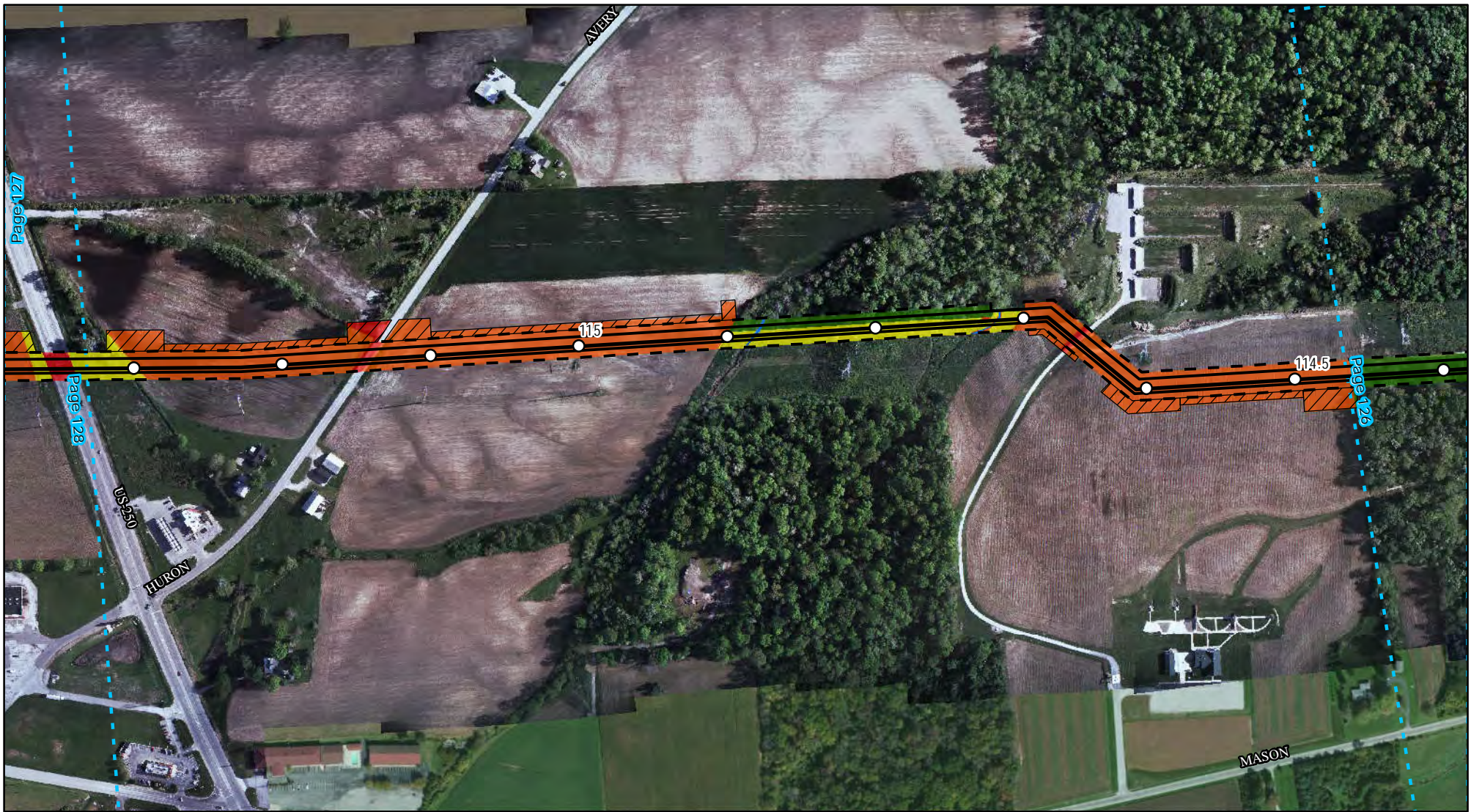
Appendix 8B

Land Uses Crossed
by the NEXUS
Project Pipeline Facilities
Erie County

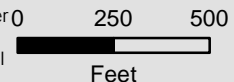
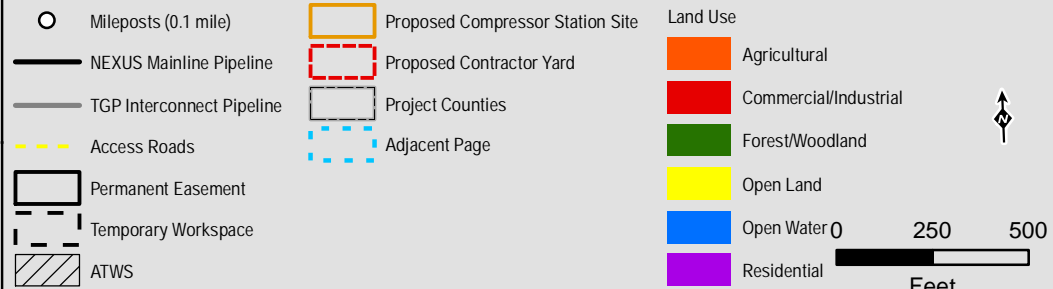
NEXUS
GAS TRANSMISSION

Created: 6/1/2015

Page 126 of 280



Legend



Projection: NAD83, UTM Zone 17N US Survey Feet, Grid North. Sources: ESRI, SPECTRA and TRC

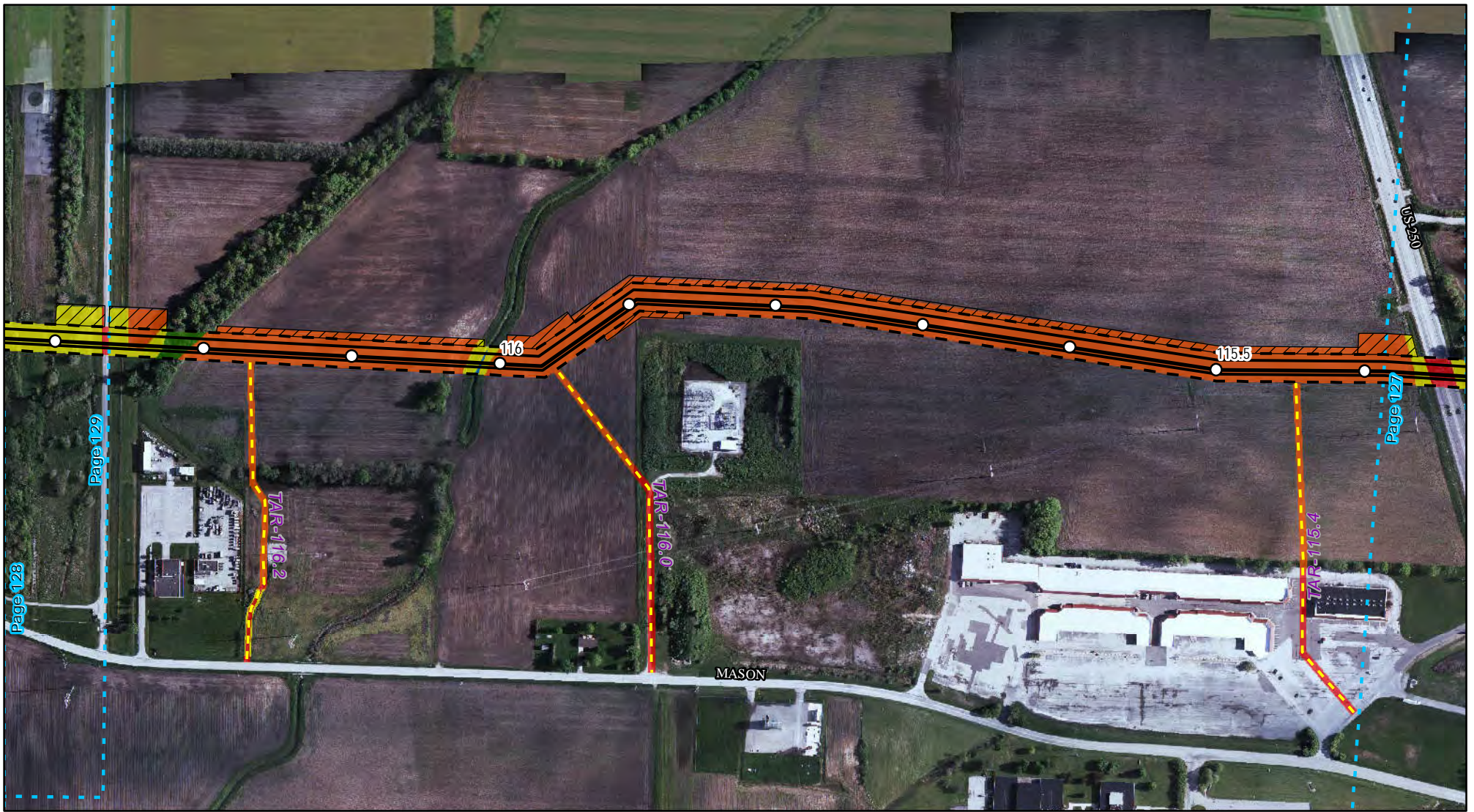
Appendix 8B

Land Uses Crossed
by the NEXUS
Project Pipeline Facilities
Erie County

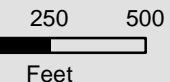
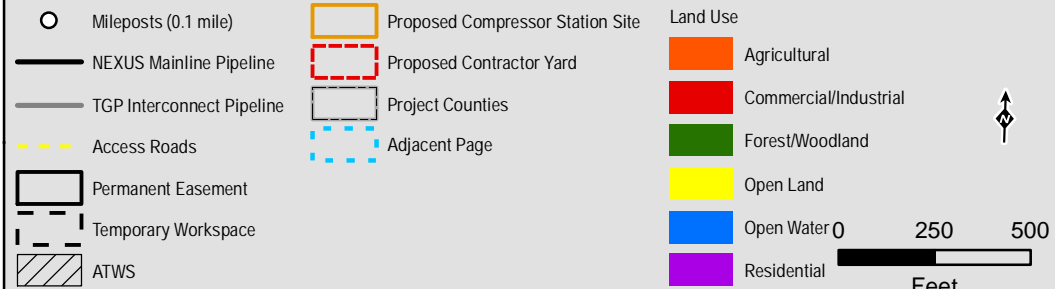


Created: 6/1/2015

Page 127 of 280



Legend



Projection: NAD83, UTM Zone 17N US Survey Feet, Grid North. Sources: ESRI, SPECTRA and TRC

Appendix 8B

Land Uses Crossed
by the NEXUS
Project Pipeline Facilities
Erie County



Created: 6/1/2015

Page 128 of 280



Legend



Projection: NAD83, UTM Zone 17N US Survey Feet, Grid North. Sources: ESRI, SPECTRA and TRC

Appendix 8B

Land Uses Crossed
by the NEXUS
Project Pipeline Facilities
Erie County



Created: 6/1/2015

Page 129 of 280



Legend

- | | | |
|-----------------------------|----------------------------------|---|
| ○ Mileposts (0.1 mile) | Proposed Compressor Station Site | Land Use
Agricultural
Commercial/Industrial
Forest/Woodland
Open Land
Open Water
Residential |
| — NEXUS Mainline Pipeline | Proposed Contractor Yard | |
| — TGP Interconnect Pipeline | Project Counties | |
| - - - Access Roads | Adjacent Page | |
| Permanent Easement | | |
| Temporary Workspace | |
Feet |
| ATWS | | |

Projection: NAD83, UTM Zone 17N US Survey Feet, Grid North. Sources: ESRI, SPECTRA and TRC


Appendix 8B

Land Uses Crossed
by the NEXUS
Project Pipeline Facilities
Erie County

NEXUS
GAS TRANSMISSION

Created: 6/1/2015

Page 130 of 280



Appendix 8B

Land Uses Crossed
by the NEXUS
Project Pipeline Facilities

Erie County

NEXUS
GAS TRANSMISSION

Created: 6/1/2015

Page 131 of 280



Legend

- | | | |
|-----------------------------|----------------------------------|-------------------------|
| ○ Mileposts (0.1 mile) | Proposed Compressor Station Site | Land Use |
| — NEXUS Mainline Pipeline | Proposed Contractor Yard | |
| — TGP Interconnect Pipeline | Project Counties | ■ Agricultural |
| - - - Access Roads | Adjacent Page | ■ Commercial/Industrial |
| Permanent Easement | | ■ Forest/Woodland |
| Temporary Workspace | | ■ Open Land |
| ATWS | | ■ Open Water |
| | | ■ Residential |



250 500
Feet

Projection: NAD83, UTM Zone 17N US Survey Feet, Grid North. Sources: ESRI, SPECTRA and TRC

Appendix 8B

Land Uses Crossed
by the NEXUS
Project Pipeline Facilities
Erie County

NEXUS
GAS TRANSMISSION

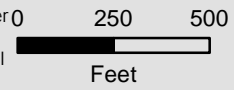
Created: 6/1/2015

Page 132 of 280



Legend

- | | | |
|---------------------------|----------------------------------|-----------------------|
| ○ Mileposts (0.1 mile) | Proposed Compressor Station Site | Land Use |
| NEXUS Mainline Pipeline | Proposed Contractor Yard | Agricultural |
| TGP Interconnect Pipeline | Project Counties | Commercial/Industrial |
| Access Roads | Adjacent Page | Forest/Woodland |
| Permanent Easement | | Open Land |
| Temporary Workspace | | Open Water |
| ATWS | | Residential |



Projection: NAD83, UTM Zone 17N US Survey Feet, Grid North. Sources: ESRI, SPECTRA and TRC

Appendix 8B

Land Uses Crossed
by the NEXUS
Project Pipeline Facilities
Erie County

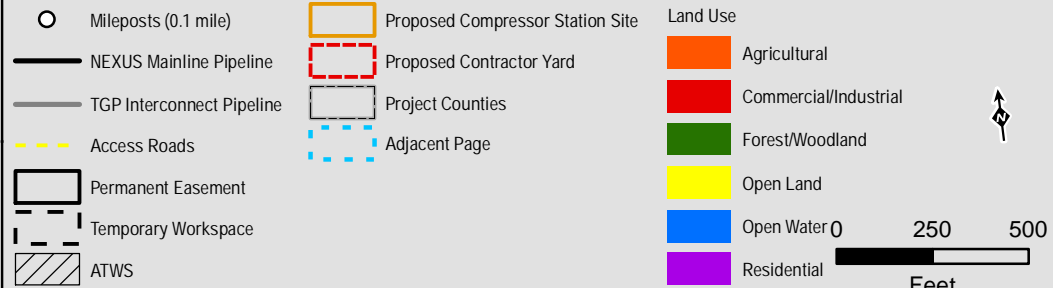


Created: 6/1/2015

Page 133 of 280



Legend



Projection: NAD83, UTM Zone 17N US Survey Feet, Grid North. Sources: ESRI, SPECTRA and TRC

Appendix 8B

Land Uses Crossed
by the NEXUS
Project Pipeline Facilities
Erie County

NEXUS
GAS TRANSMISSION

Created: 6/1/2015

Page 134 of 280



Legend



Projection: NAD83, UTM Zone 17N US Survey Feet, Grid North. Sources: ESRI, SPECTRA and TRC

Appendix 8B

Land Uses Crossed
by the NEXUS
Project Pipeline Facilities
Erie County

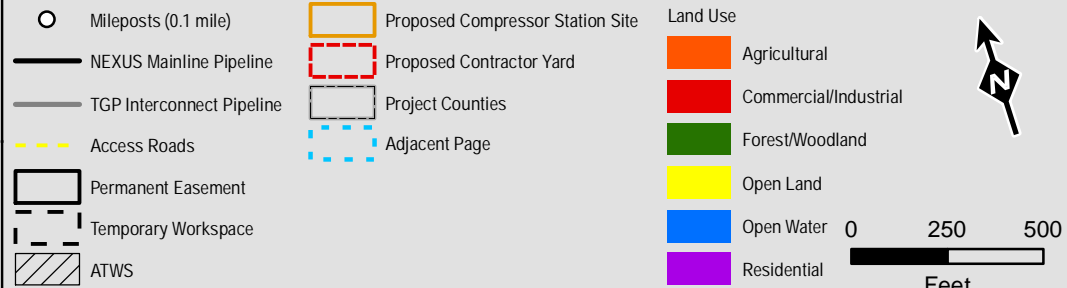


Created: 6/1/2015

Page 135 of 280



Legend



Projection: NAD83, UTM Zone 17N US Survey Feet, Grid North. Sources: ESRI, SPECTRA and TRC

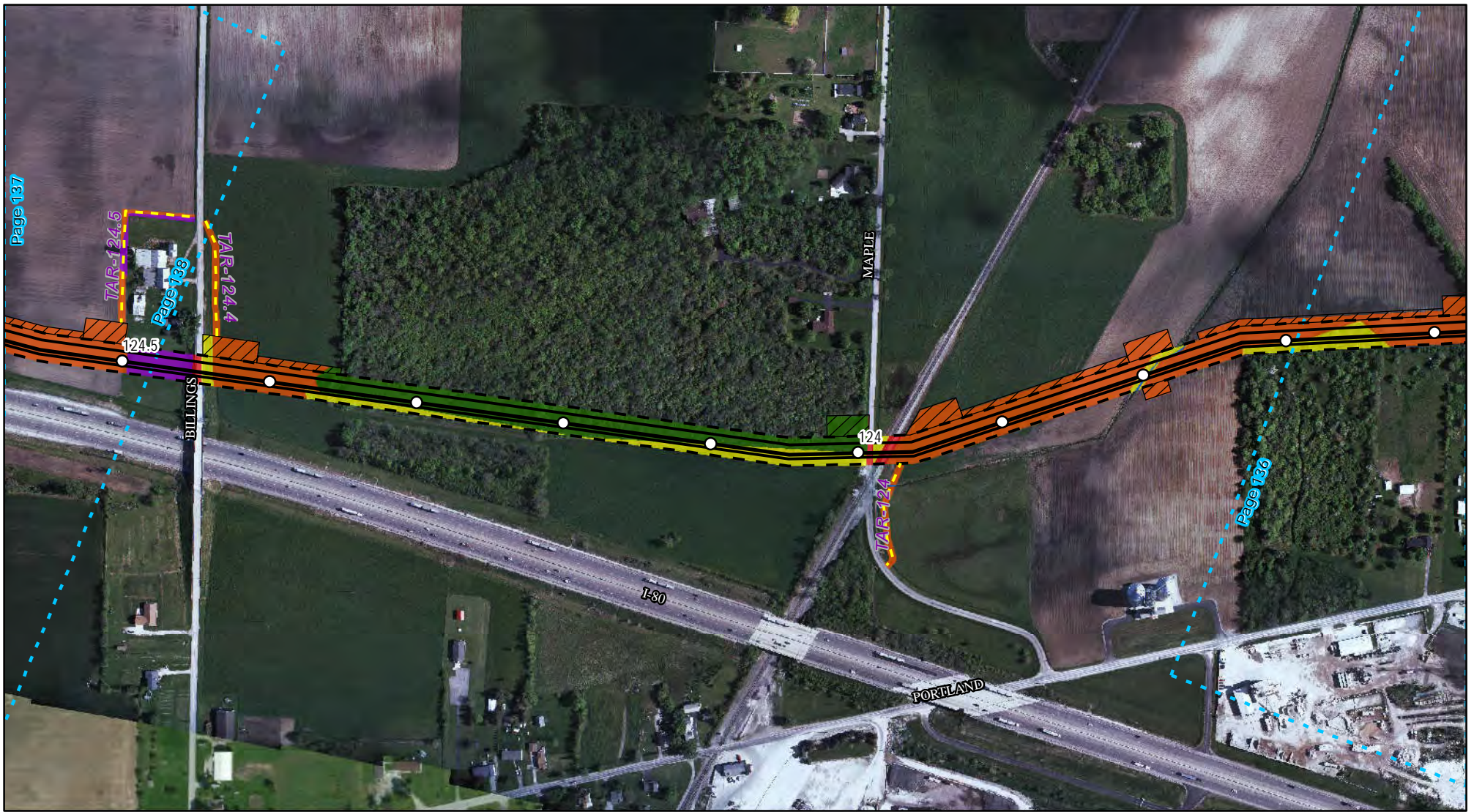
Appendix 8B

Land Uses Crossed
by the NEXUS
Project Pipeline Facilities
Erie County

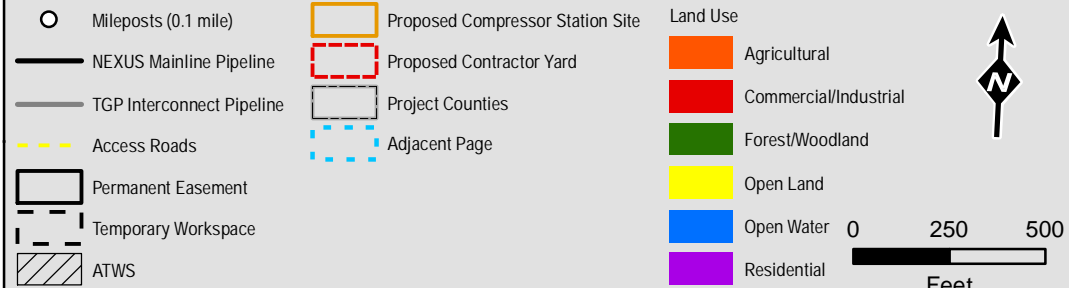
NEXUS
GAS TRANSMISSION

Created: 6/1/2015

Page 136 of 280



Legend



Projection: NAD83, UTM Zone 17N US Survey Feet, Grid North. Sources: ESRI, SPECTRA and TRC


Appendix 8B

Land Uses Crossed
by the NEXUS
Project Pipeline Facilities
Erie County

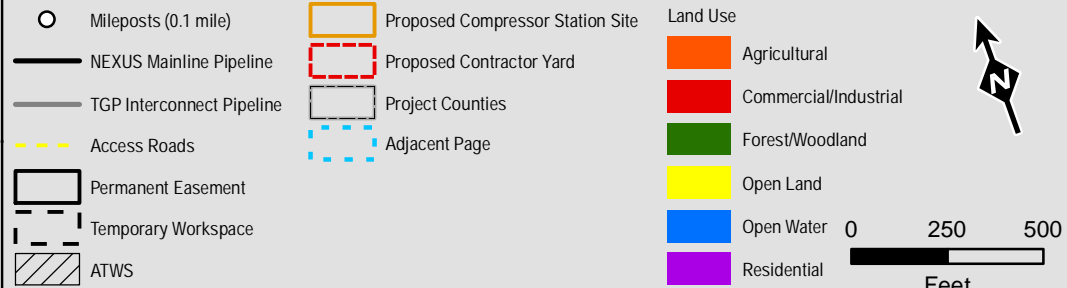
NEXUS
GAS TRANSMISSION

Created: 6/1/2015

Page 137 of 280



Legend



Projection: NAD83, UTM Zone 17N US Survey Feet, Grid North. Sources: ESRI, SPECTRA and TRC

Appendix 8B

Land Uses Crossed
by the NEXUS
Project Pipeline Facilities
Erie County

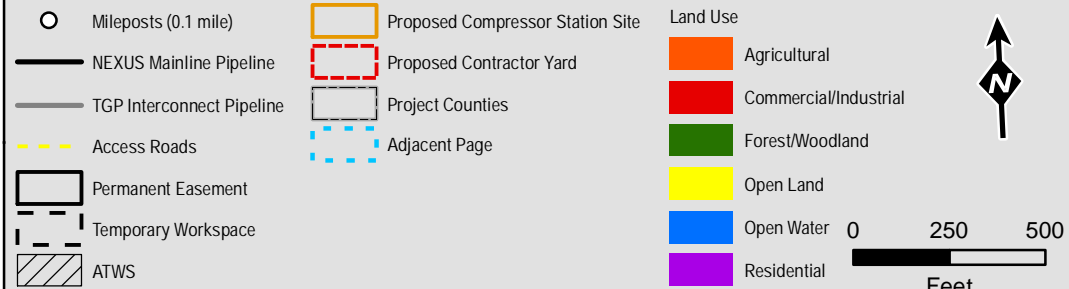


Created: 6/1/2015

Page 138 of 280



Legend



Projection: NAD83, UTM Zone 17N US Survey Feet, Grid North. Sources: ESRI, SPECTRA and TRC

Appendix 8B

Land Uses Crossed
by the NEXUS
Project Pipeline Facilities
Erie County

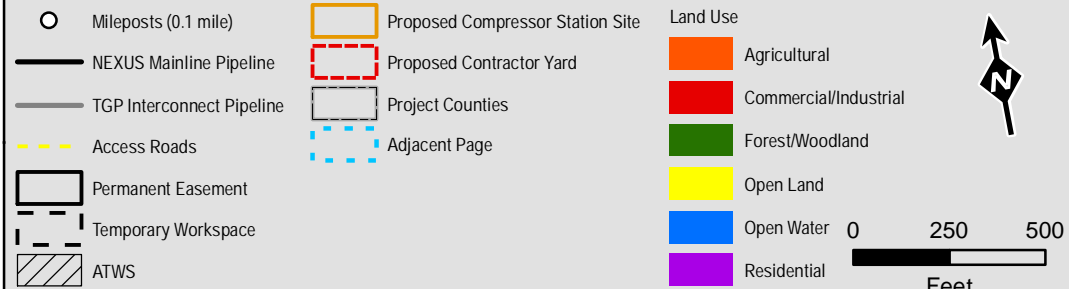
NEXUS
GAS TRANSMISSION

Created: 6/1/2015

Page 139 of 280



Legend



Projection: NAD83, UTM Zone 17N US Survey Feet, Grid North. Sources: ESRI, SPECTRA and TRC

Appendix 8B

Land Uses Crossed
by the NEXUS
Project Pipeline Facilities
Erie County

NEXUS
GAS TRANSMISSION

Created: 6/1/2015

Page 140 of 280



Legend



Projection: NAD83, UTM Zone 17N US Survey Feet, Grid North. Sources: ESRI, SPECTRA and TRC

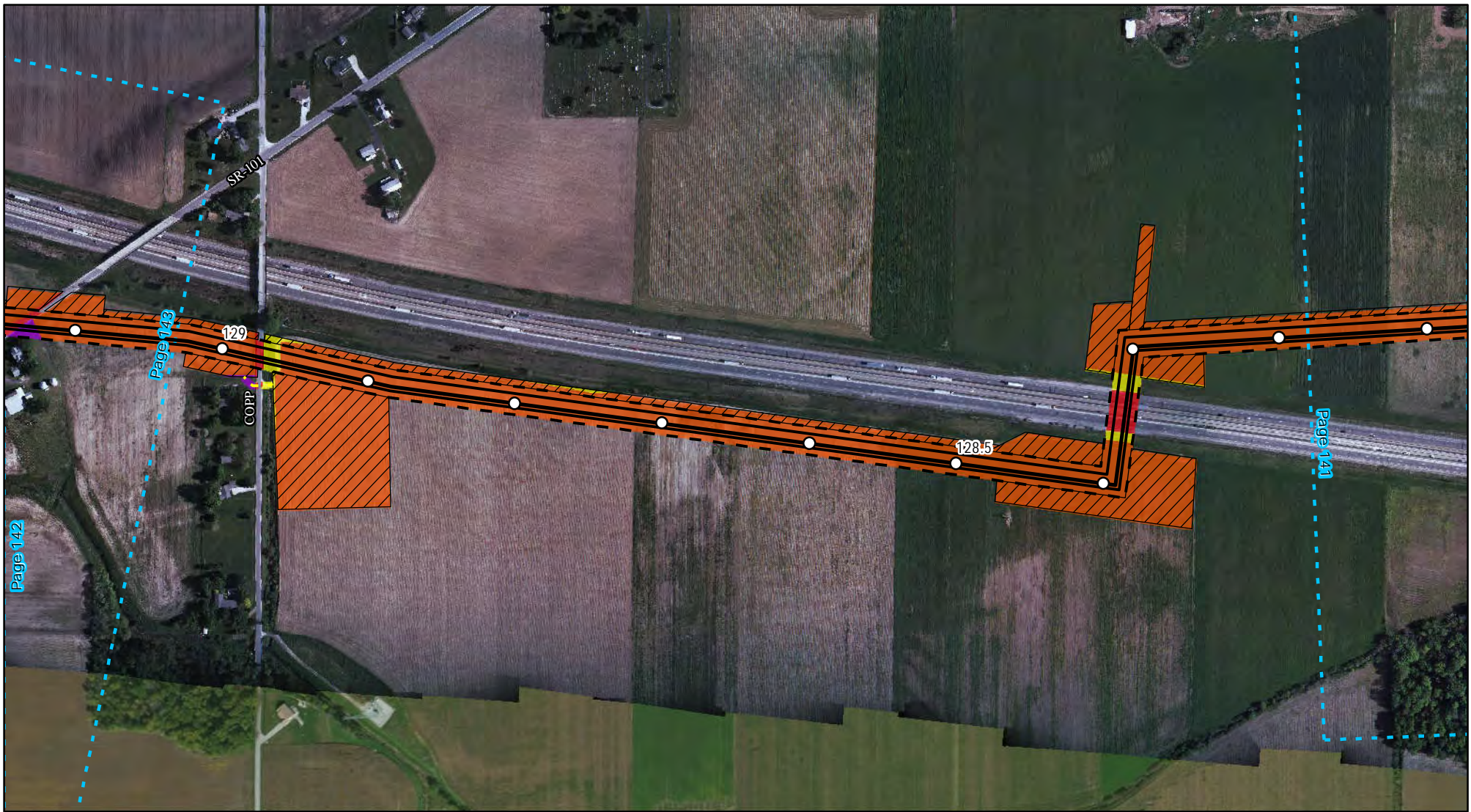
Appendix 8B

Land Uses Crossed
by the NEXUS
Project Pipeline Facilities
Sandusky County

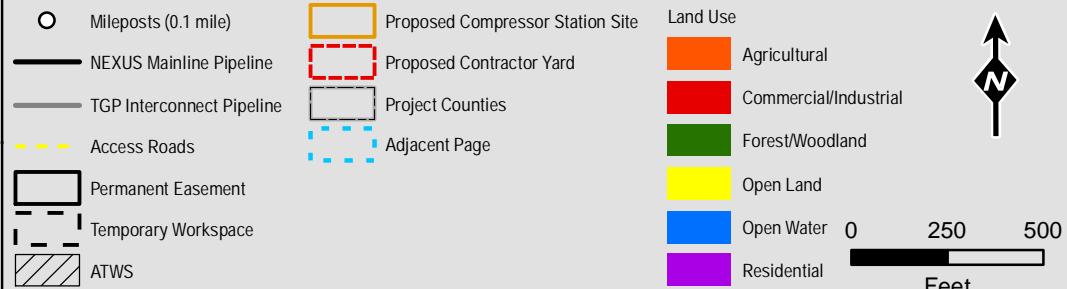
NEXUS
GAS TRANSMISSION

Created: 6/1/2015

Page 141 of 280



Legend



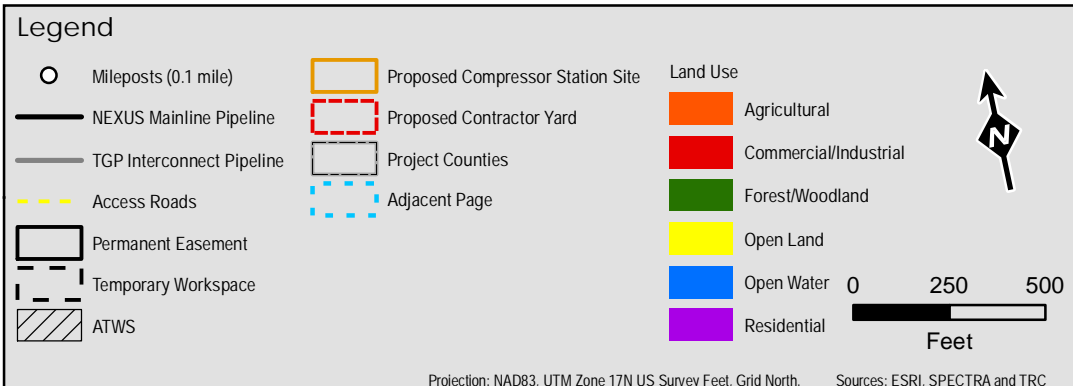
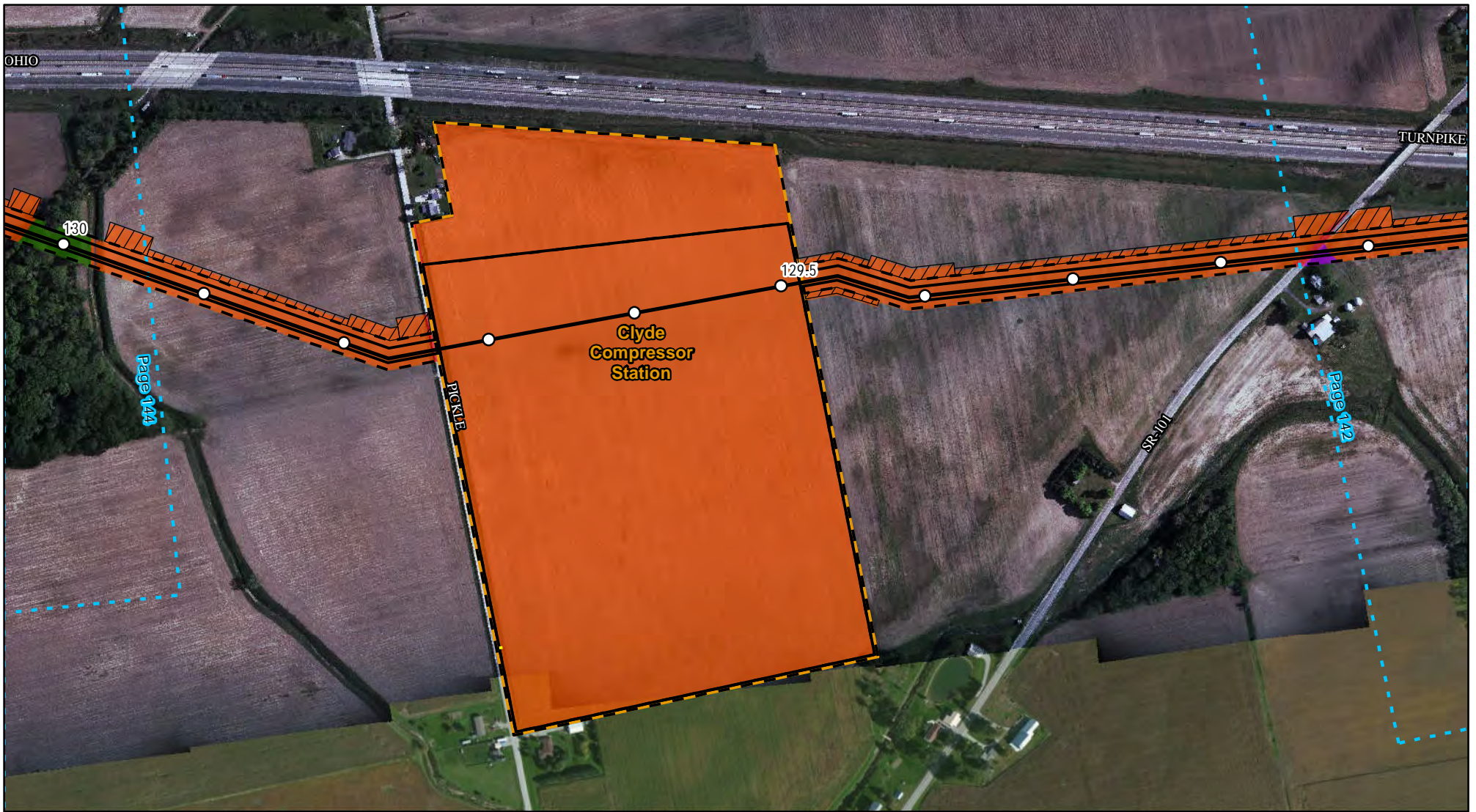
Appendix 8B

Land Uses Crossed
by the NEXUS
Project Pipeline Facilities
Sandusky County



Created: 6/1/2015

Page 142 of 280



Appendix 8B

Land Uses Crossed
by the NEXUS
Project Pipeline Facilities

Sandusky County

NEXUS
GAS TRANSMISSION

Created: 6/1/2015
Page 143 of 280



Legend



Projection: NAD83, UTM Zone 17N US Survey Feet, Grid North. Sources: ESRI, SPECTRA and TRC

Appendix 8B

Land Uses Crossed
by the NEXUS
Project Pipeline Facilities
Sandusky County

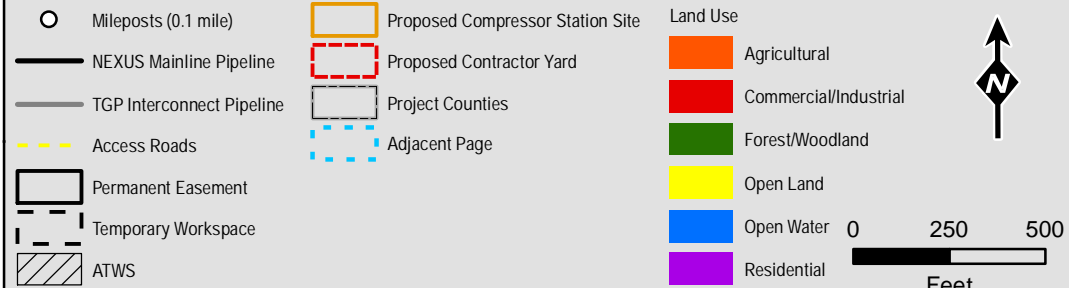
NEXUS
GAS TRANSMISSION

Created: 6/1/2015

Page 144 of 280



Legend



Projection: NAD83, UTM Zone 17N US Survey Feet, Grid North. Sources: ESRI, SPECTRA and TRC

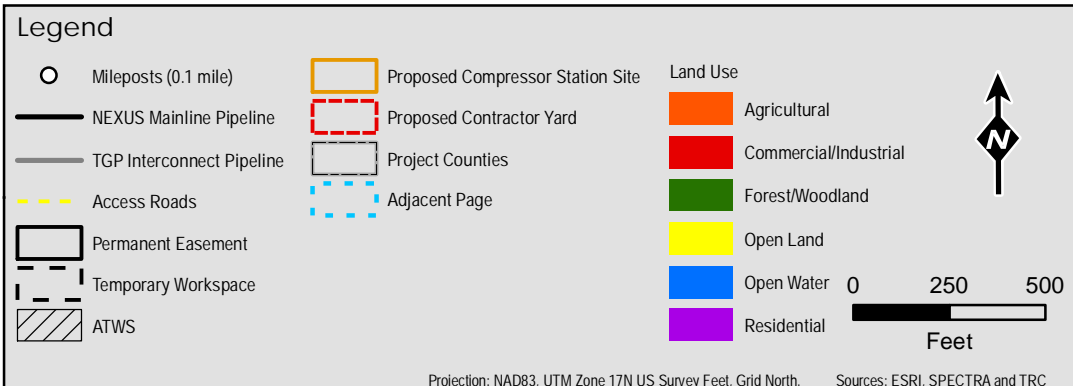
Appendix 8B

Land Uses Crossed
by the NEXUS
Project Pipeline Facilities
Sandusky County

NEXUS
GAS TRANSMISSION

Created: 6/1/2015

Page 145 of 280



Appendix 8B

Land Uses Crossed
by the NEXUS
Project Pipeline Facilities

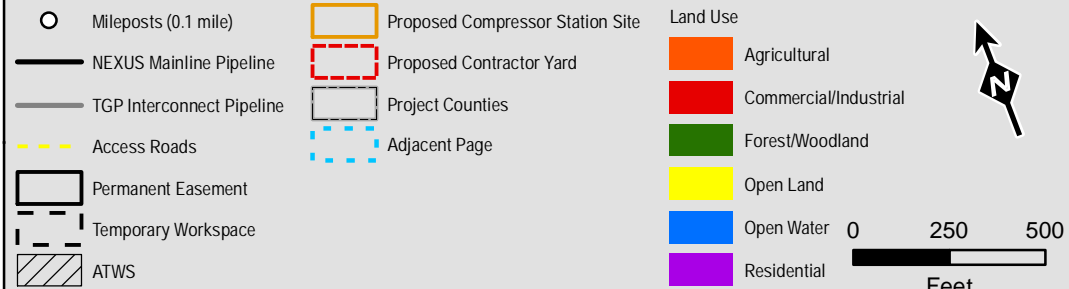
Sandusky County

NEXUS
GAS TRANSMISSION

Created: 6/1/2015
Page 146 of 280



Legend



Projection: NAD83, UTM Zone 17N US Survey Feet, Grid North. Sources: ESRI, SPECTRA and TRC

Appendix 8B

Land Uses Crossed
by the NEXUS
Project Pipeline Facilities
Sandusky County

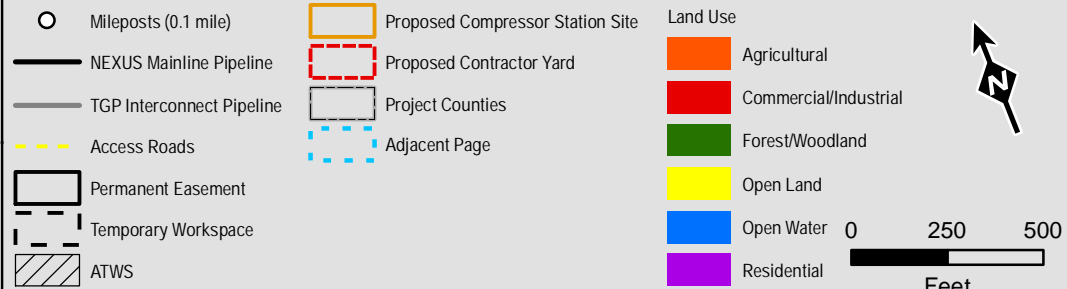
NEXUS
GAS TRANSMISSION

Created: 6/1/2015

Page 147 of 280



Legend



Projection: NAD83, UTM Zone 17N US Survey Feet, Grid North. Sources: ESRI, SPECTRA and TRC

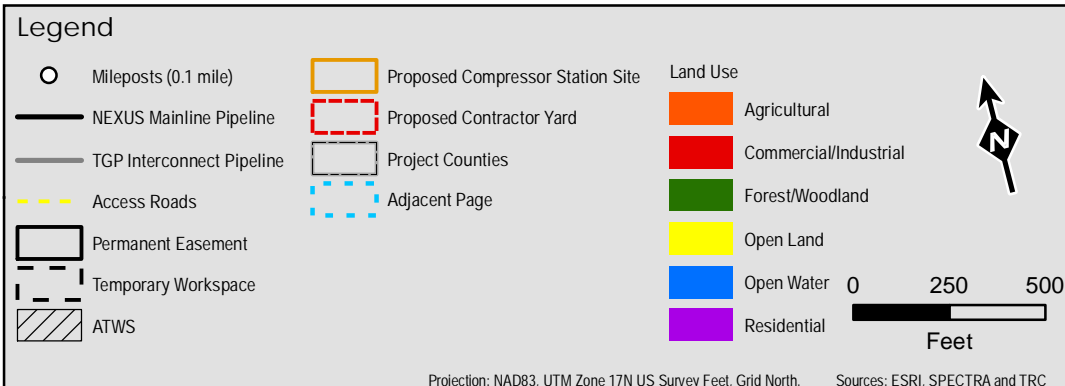
Appendix 8B

Land Uses Crossed
by the NEXUS
Project Pipeline Facilities
Sandusky County

NEXUS
GAS TRANSMISSION

Created: 6/1/2015

Page 148 of 280



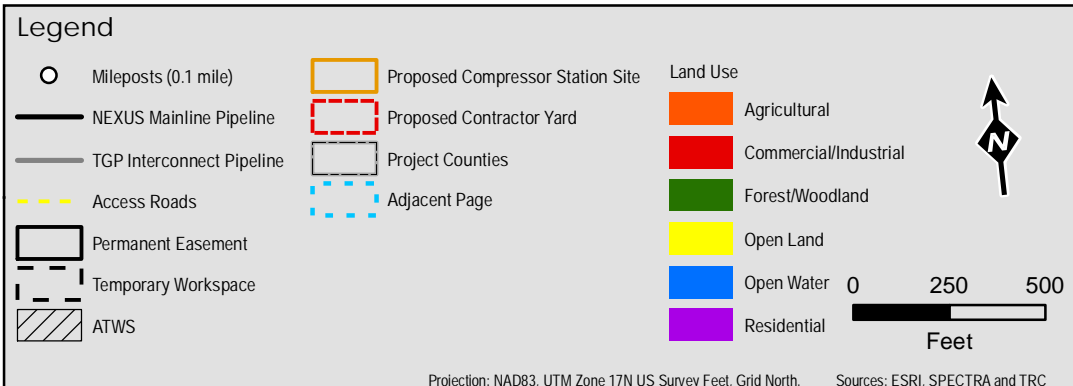
Appendix 8B

Land Uses Crossed
by the NEXUS
Project Pipeline Facilities

Sandusky County

NEXUS
GAS TRANSMISSION

Created: 6/1/2015
Page 149 of 280



Appendix 8B

Land Uses Crossed
by the NEXUS
Project Pipeline Facilities

Sandusky County

NEXUS
GAS TRANSMISSION

Created: 6/1/2015

Page 150 of 280