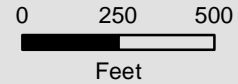
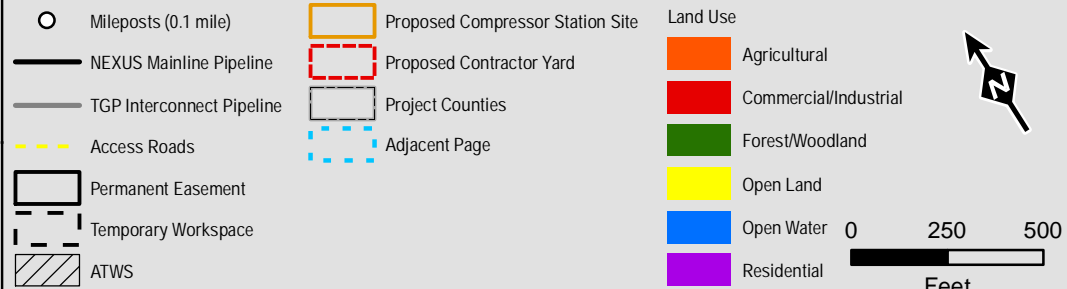




### Legend



Projection: NAD83, UTM Zone 17N US Survey Feet, Grid North. Sources: ESRI, SPECTRA and TRC

### Appendix 8B

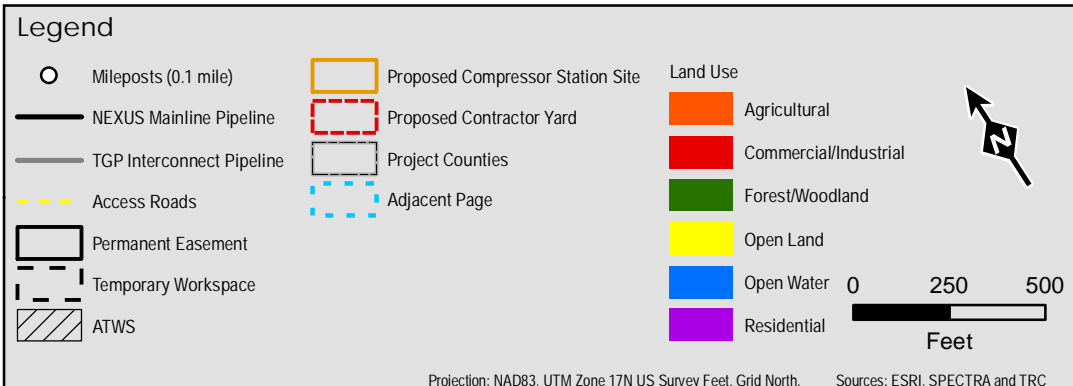
Land Uses Crossed  
by the NEXUS  
Project Pipeline Facilities  
Sandusky County



Created: 6/1/2015

Page 151 of 280





## Appendix 8B

Land Uses Crossed  
by the NEXUS  
Project Pipeline Facilities



Sandusky County

**NEXUS**  
GAS TRANSMISSION

Created: 6/1/2015

Page 152 of 280





**Appendix 8B**

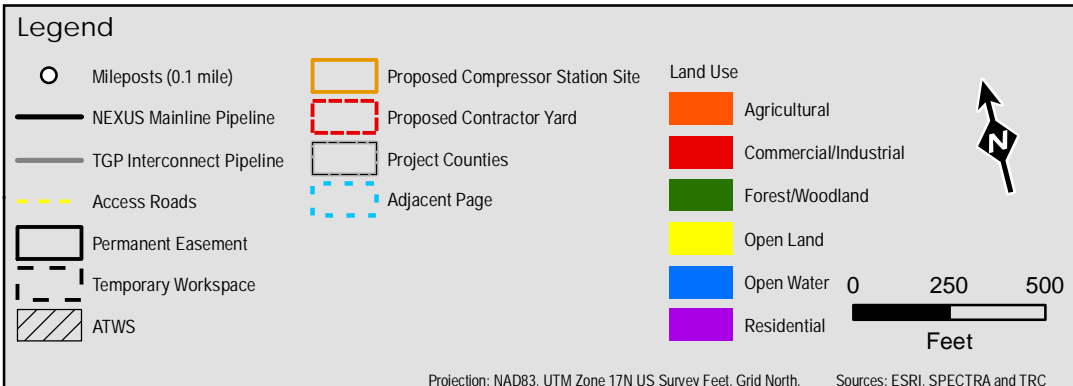
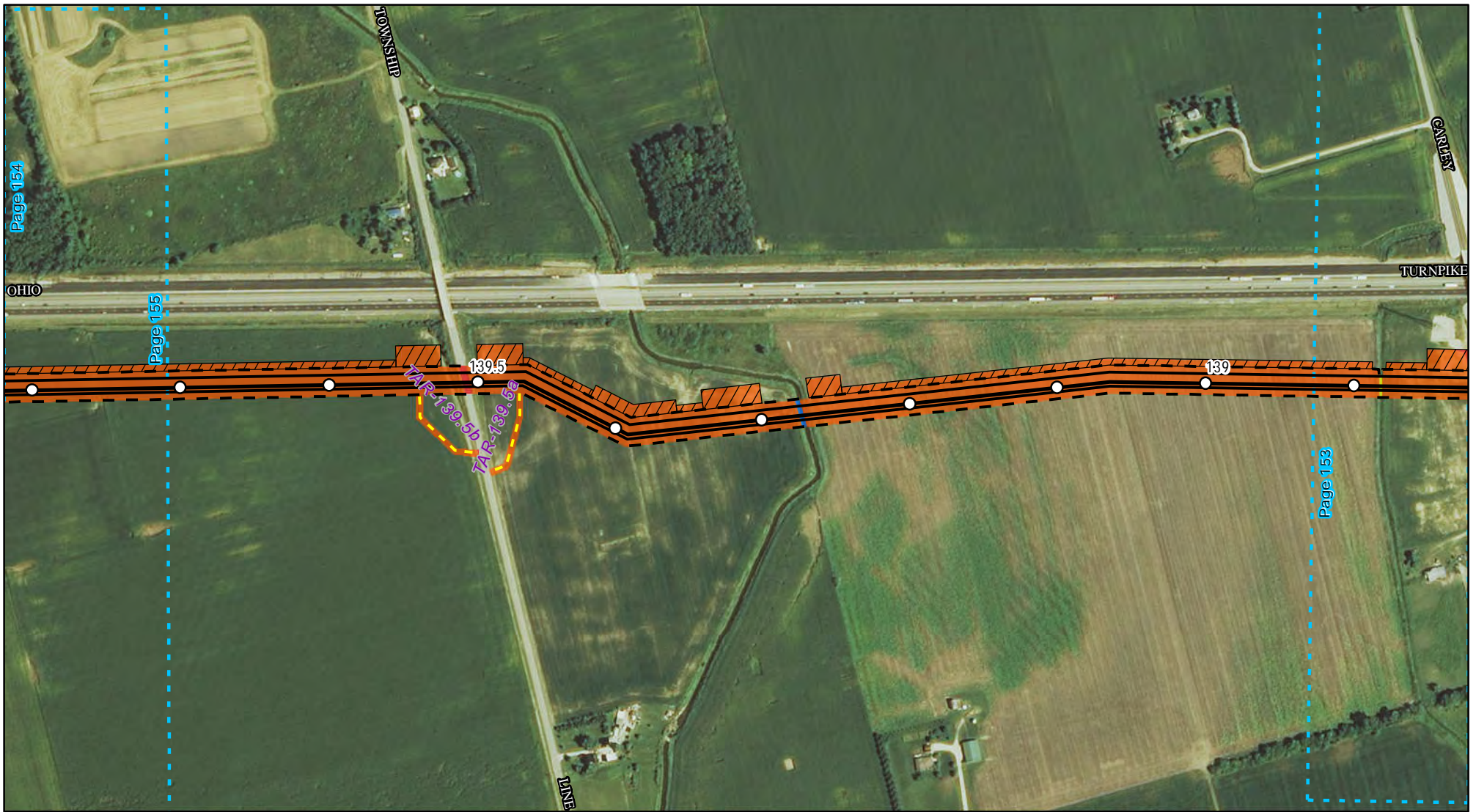
Land Uses Crossed  
by the NEXUS  
Project Pipeline Facilities

Sandusky County

**NEXUS**  
GAS TRANSMISSION

Created: 6/1/2015  
Page 153 of 280





## Appendix 8B

Land Uses Crossed  
by the NEXUS  
Project Pipeline Facilities  
Sandusky County

**NEXUS**  
GAS TRANSMISSION

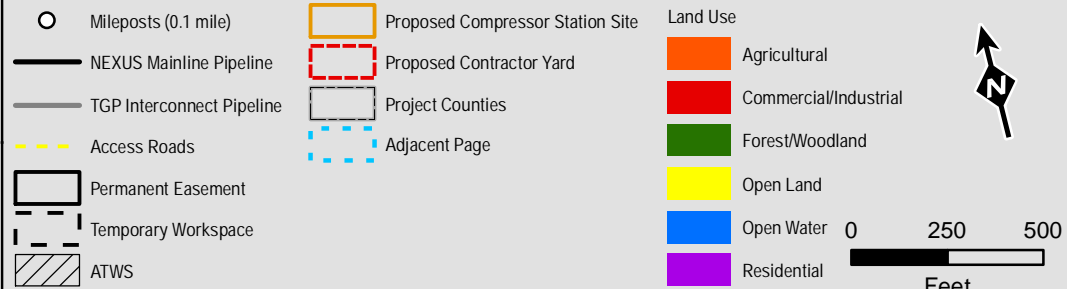
Created: 6/1/2015

Page 154 of 280





### Legend



Projection: NAD83, UTM Zone 17N US Survey Feet, Grid North. Sources: ESRI, SPECTRA and TRC

### Appendix 8B


Land Uses Crossed  
by the NEXUS  
Project Pipeline Facilities  
Sandusky County

**NEXUS**  
GAS TRANSMISSION

Created: 6/1/2015

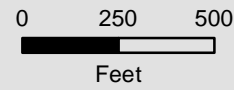
Page 155 of 280





### Legend

- |                             |                                    |                         |
|-----------------------------|------------------------------------|-------------------------|
| ○ Mileposts (0.1 mile)      | □ Proposed Compressor Station Site | Land Use                |
| — NEXUS Mainline Pipeline   | □ Proposed Contractor Yard         | ■ Agricultural          |
| — TGP Interconnect Pipeline | □ Project Counties                 | ■ Commercial/Industrial |
| - - - Access Roads          | □ Adjacent Page                    | ■ Forest/Woodland       |
| □ Permanent Easement        |                                    | ■ Open Land             |
| - - - Temporary Workspace   |                                    | ■ Open Water            |
| ▨ ATWS                      |                                    | ■ Residential           |



Projection: NAD83, UTM Zone 17N US Survey Feet, Grid North. Sources: ESRI, SPECTRA and TRC

### Appendix 8B

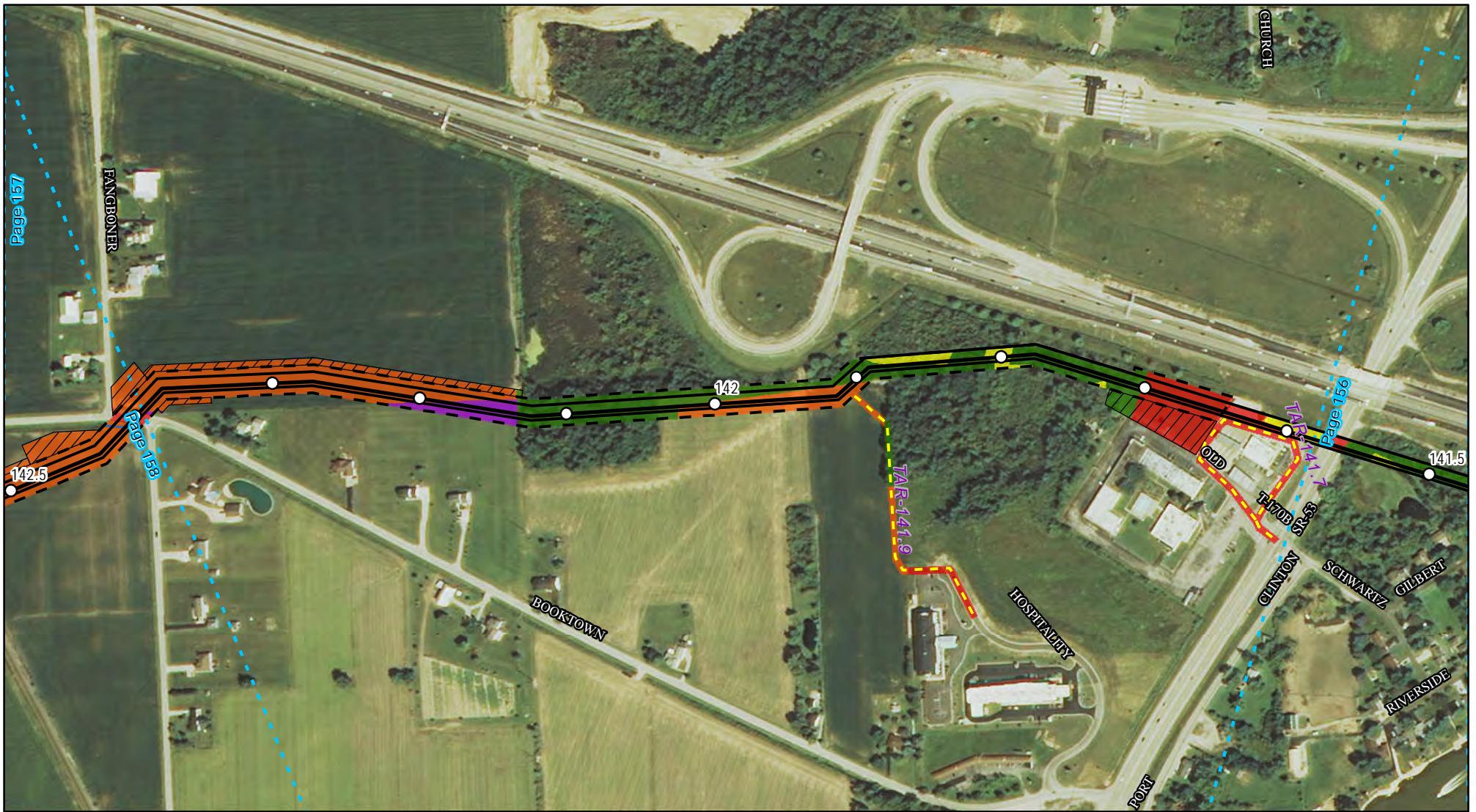
Land Uses Crossed  
by the NEXUS  
Project Pipeline Facilities  
Sandusky County



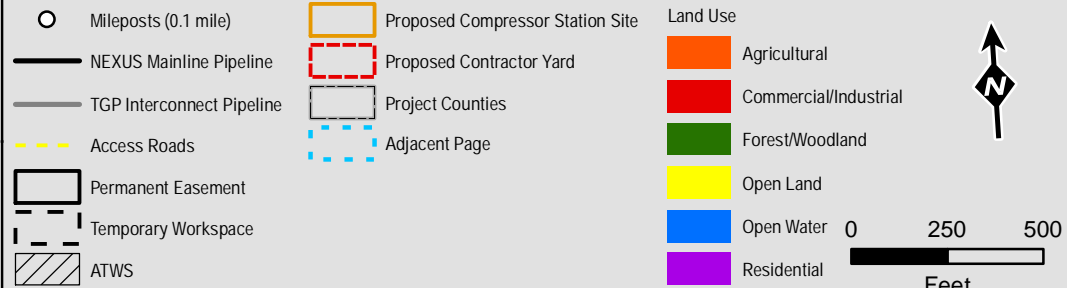
Created: 6/1/2015

Page 156 of 280





### Legend



Projection: NAD83, UTM Zone 17N US Survey Feet, Grid North. Sources: ESRI, SPECTRA and TRC

### Appendix 8B

Land Uses Crossed  
by the NEXUS  
Project Pipeline Facilities  
Sandusky County

**NEXUS**  
GAS TRANSMISSION

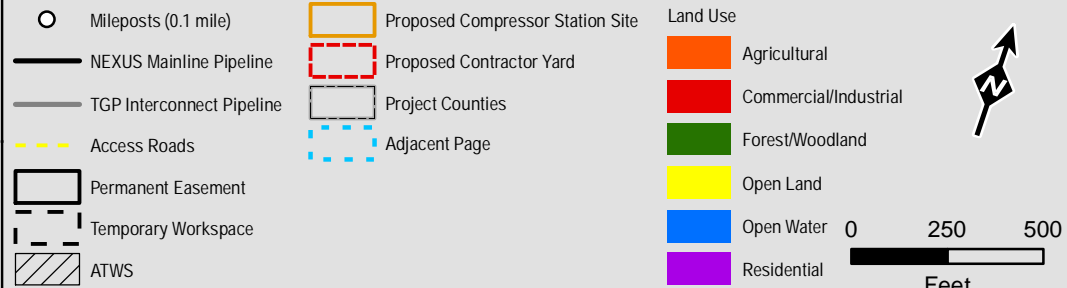
Created: 6/1/2015

Page 157 of 280





### Legend



Projection: NAD83, UTM Zone 17N US Survey Feet, Grid North. Sources: ESRI, SPECTRA and TRC

### Appendix 8B


Land Uses Crossed  
by the NEXUS  
Project Pipeline Facilities  
Sandusky County



Created: 6/1/2015

Page 158 of 280





**Appendix 8B**

Land Uses Crossed  
by the NEXUS  
Project Pipeline Facilities

Sandusky County

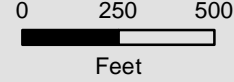
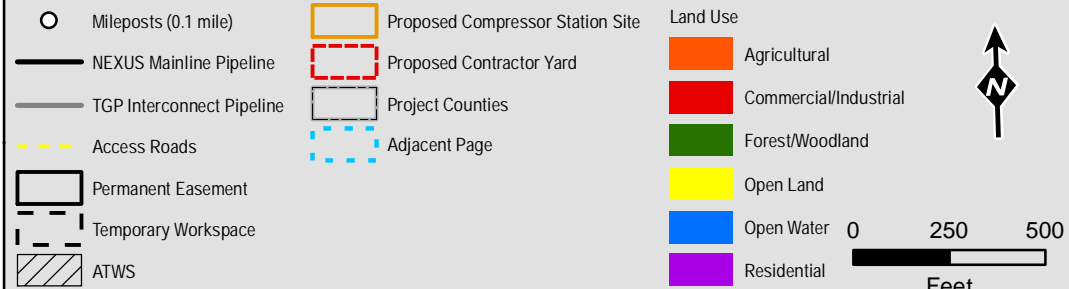
**NEXUS**  
GAS TRANSMISSION

Created: 6/1/2015  
Page 159 of 280





### Legend



Projection: NAD83, UTM Zone 17N US Survey Feet, Grid North. Sources: ESRI, SPECTRA and TRC

### Appendix 8B

Land Uses Crossed  
by the NEXUS  
Project Pipeline Facilities  
Sandusky County



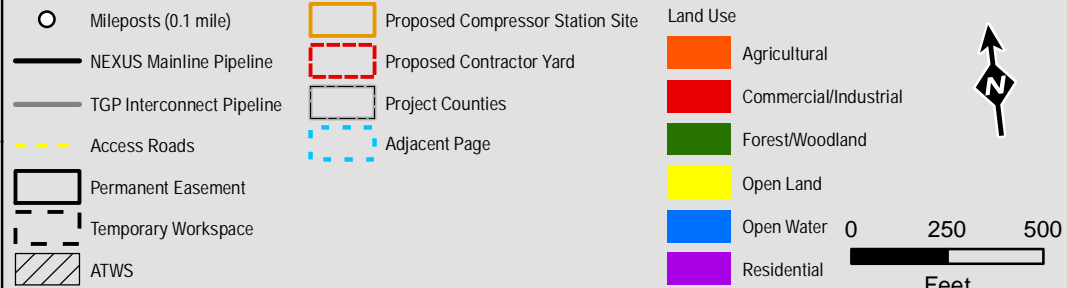
Created: 6/1/2015

Page 160 of 280





### Legend



Projection: NAD83, UTM Zone 17N US Survey Feet, Grid North. Sources: ESRI, SPECTRA and TRC

### Appendix 8B

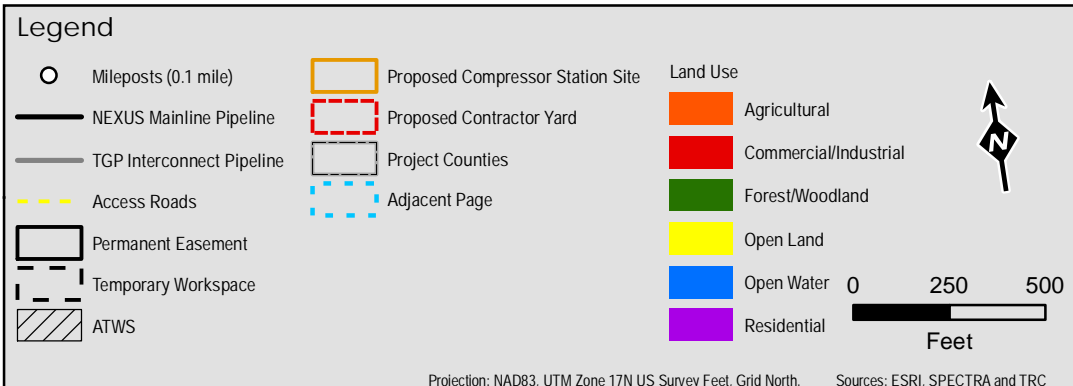
Land Uses Crossed  
by the NEXUS  
Project Pipeline Facilities  
Sandusky County

**NEXUS**  
GAS TRANSMISSION

Created: 6/1/2015

Page 161 of 280





## Appendix 8B

Land Uses Crossed  
by the NEXUS  
Project Pipeline Facilities  
Sandusky County

**NEXUS**  
GAS TRANSMISSION

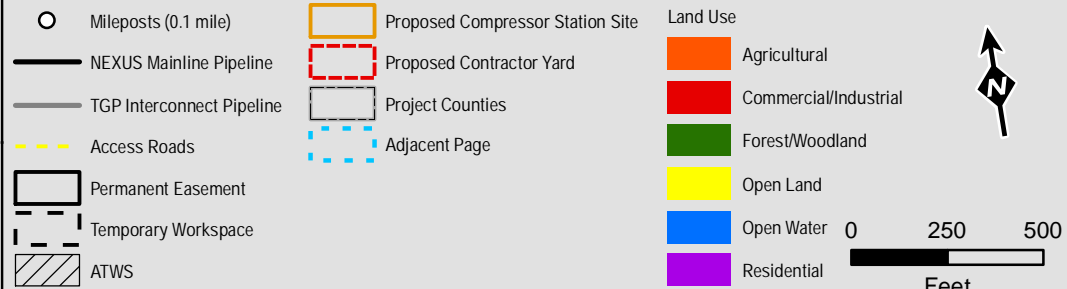
Created: 6/1/2015

Page 162 of 280





### Legend



Projection: NAD83, UTM Zone 17N US Survey Feet, Grid North. Sources: ESRI, SPECTRA and TRC

### Appendix 8B

Land Uses Crossed  
by the NEXUS  
Project Pipeline Facilities  
Sandusky County



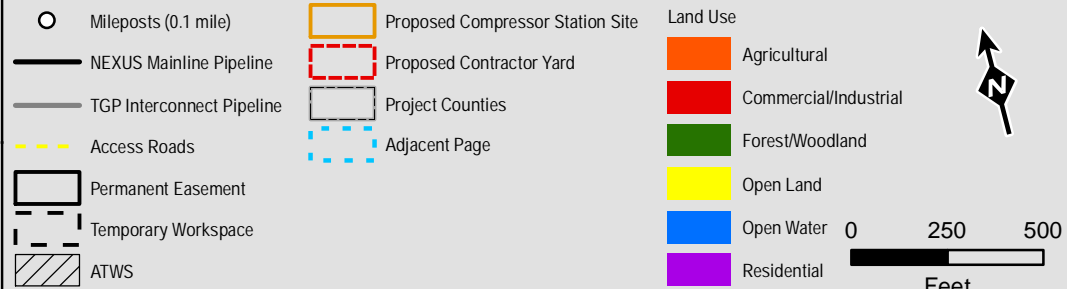
Created: 6/1/2015

Page 163 of 280





### Legend



Projection: NAD83, UTM Zone 17N US Survey Feet, Grid North. Sources: ESRI, SPECTRA and TRC

### Appendix 8B

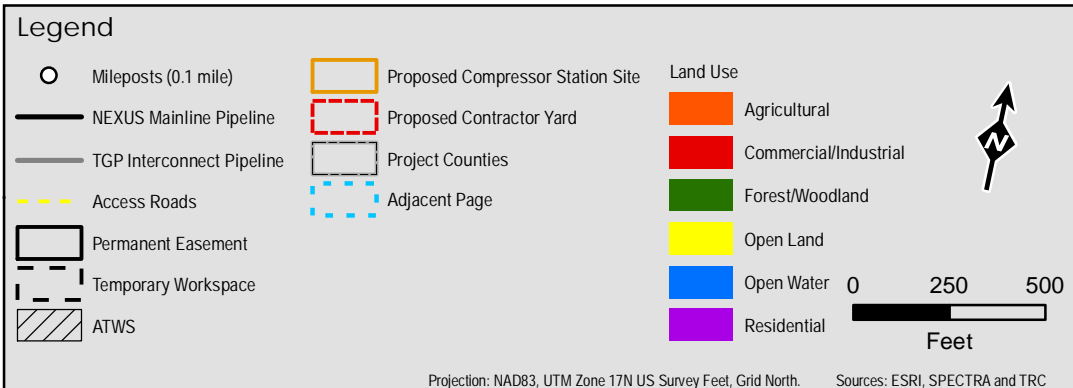
Land Uses Crossed  
by the NEXUS  
Project Pipeline Facilities  
Sandusky County



Created: 6/1/2015

Page 164 of 280





## Appendix 8B

Land Uses Crossed  
by the NEXUS  
Project Pipeline Facilities  
Sandusky County

**NEXUS**  
GAS TRANSMISSION

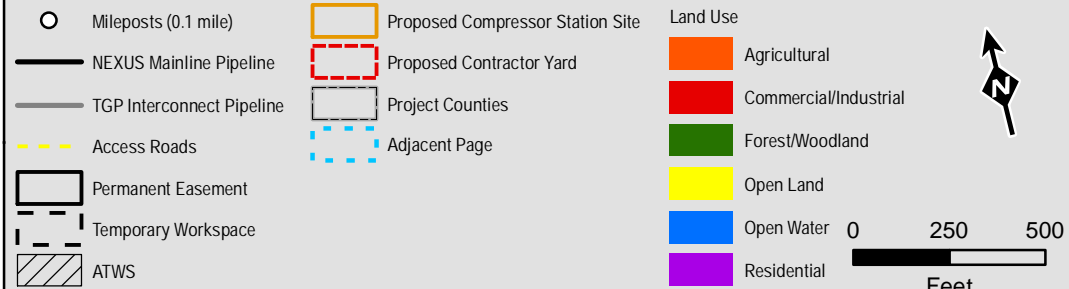
Created: 6/1/2015

Page 165 of 280





### Legend



### Appendix 8B

Land Uses Crossed  
by the NEXUS  
Project Pipeline Facilities  
Sandusky County

**NEXUS**  
GAS TRANSMISSION

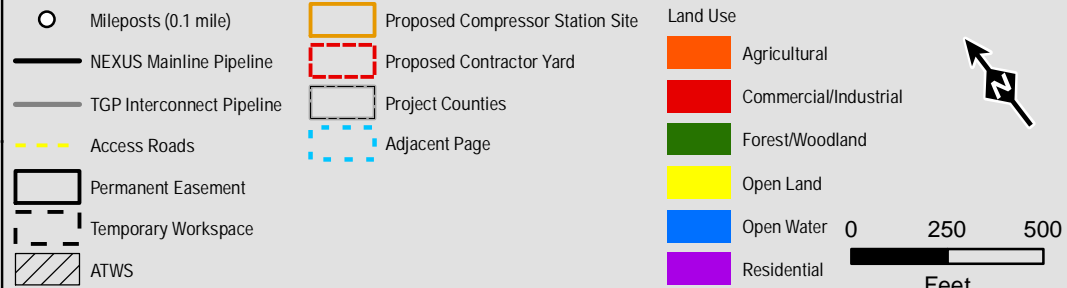
Created: 6/1/2015

Page 166 of 280





### Legend



Projection: NAD83, UTM Zone 17N US Survey Feet, Grid North. Sources: ESRI, SPECTRA and TRC

### Appendix 8B

Land Uses Crossed  
by the NEXUS  
Project Pipeline Facilities  
Sandusky County



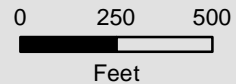
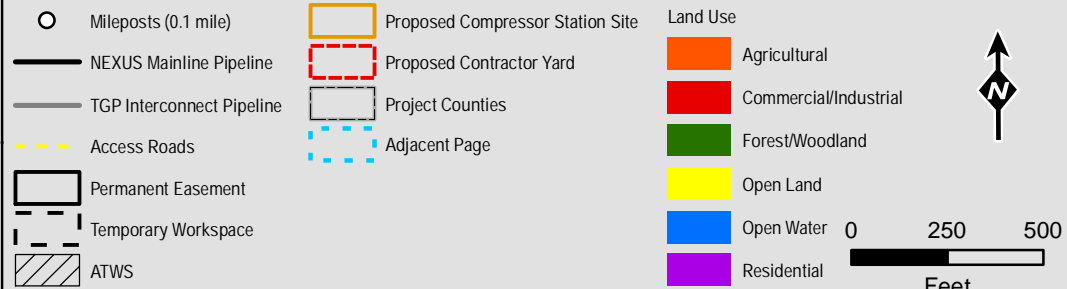
Created: 6/1/2015

Page 167 of 280





### Legend



Projection: NAD83, UTM Zone 17N US Survey Feet, Grid North. Sources: ESRI, SPECTRA and TRC

### Appendix 8B

Land Uses Crossed  
by the NEXUS  
Project Pipeline Facilities  
Sandusky County



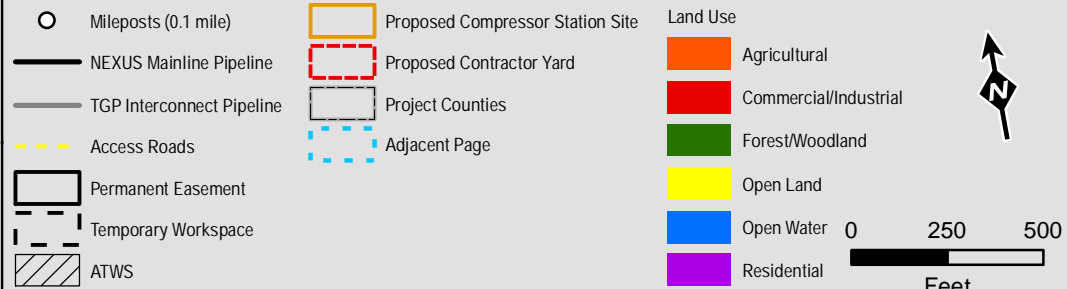
Created: 6/1/2015

Page 168 of 280





### Legend



Projection: NAD83, UTM Zone 17N US Survey Feet, Grid North. Sources: ESRI, SPECTRA and TRC

### Appendix 8B

Land Uses Crossed  
by the NEXUS  
Project Pipeline Facilities  
Sandusky County



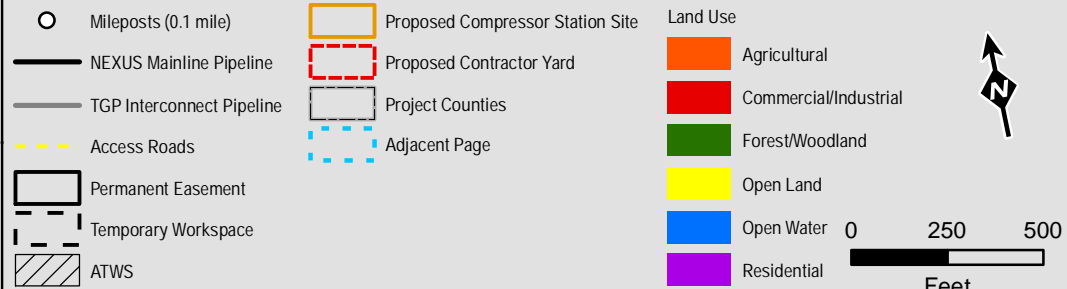
Created: 6/1/2015

Page 169 of 280





### Legend



Projection: NAD83, UTM Zone 17N US Survey Feet, Grid North. Sources: ESRI, SPECTRA and TRC

### Appendix 8B

Land Uses Crossed  
by the NEXUS  
Project Pipeline Facilities  
Sandusky County



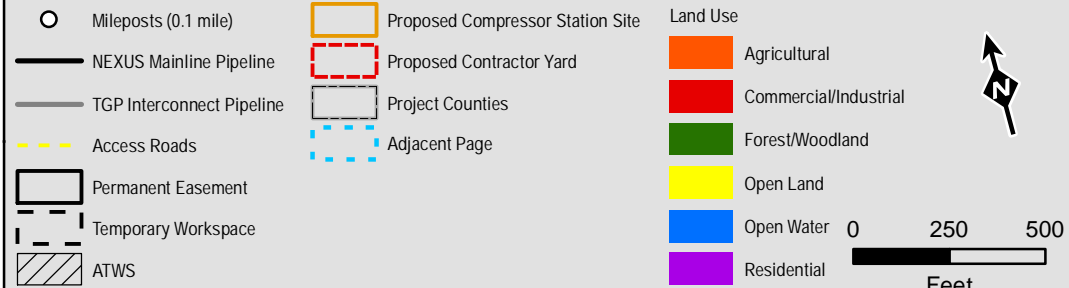
Created: 6/1/2015

Page 170 of 280





### Legend



### Appendix 8B

Land Uses Crossed  
by the NEXUS  
Project Pipeline Facilities  
Sandusky County

**NEXUS**  
GAS TRANSMISSION

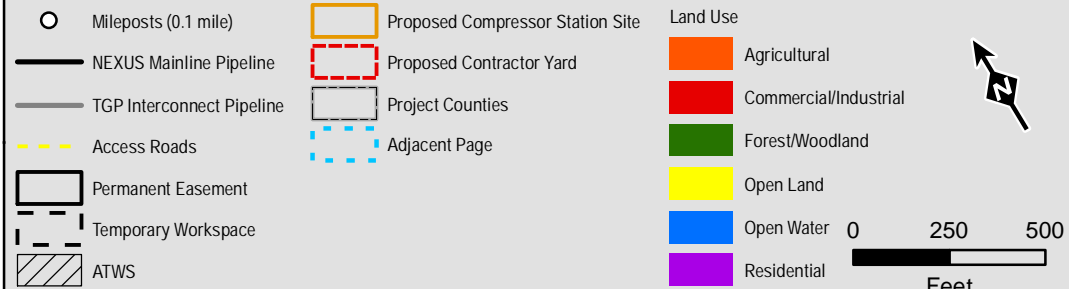
Created: 6/1/2015

Page 171 of 280





### Legend



Projection: NAD83, UTM Zone 17N US Survey Feet, Grid North. Sources: ESRI, SPECTRA and TRC

### Appendix 8B

Land Uses Crossed  
by the NEXUS  
Project Pipeline Facilities  
Sandusky County



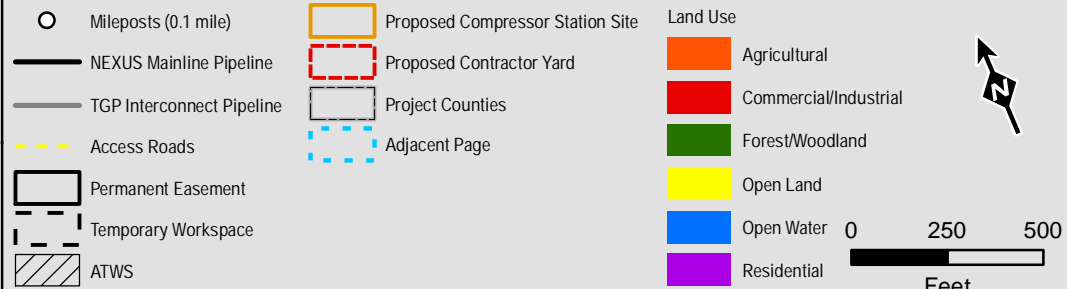
Created: 6/1/2015

Page 172 of 280





### Legend



Projection: NAD83, UTM Zone 17N US Survey Feet, Grid North. Sources: ESRI, SPECTRA and TRC

### Appendix 8B

Land Uses Crossed  
by the NEXUS  
Project Pipeline Facilities  
Sandusky County



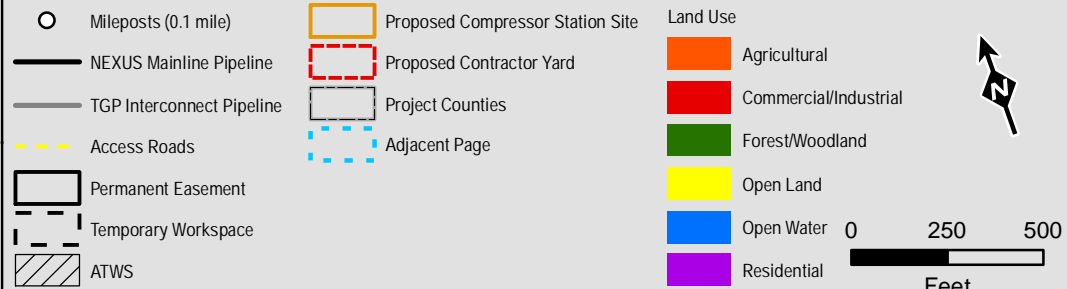
Created: 6/1/2015

Page 173 of 280





### Legend



Projection: NAD83, UTM Zone 17N US Survey Feet, Grid North. Sources: ESRI, SPECTRA and TRC

### Appendix 8B

Land Uses Crossed  
by the NEXUS  
Project Pipeline Facilities  
Sandusky County

**NEXUS**  
GAS TRANSMISSION

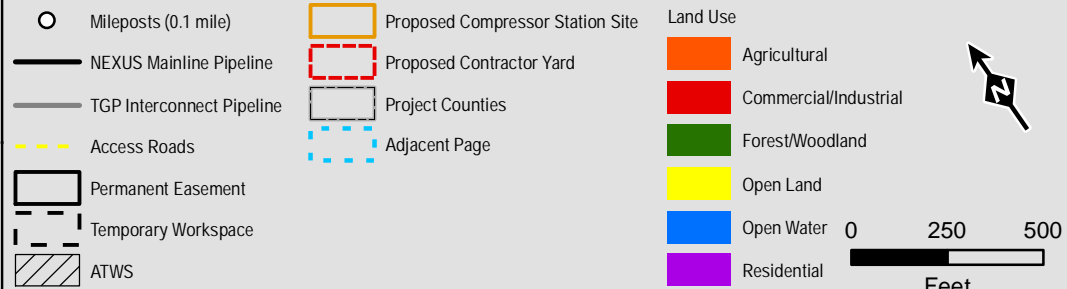
Created: 6/1/2015

Page 174 of 280





### Legend



Projection: NAD83, UTM Zone 17N US Survey Feet, Grid North. Sources: ESRI, SPECTRA and TRC

### Appendix 8B

Land Uses Crossed  
by the NEXUS  
Project Pipeline Facilities  
Sandusky County

**NEXUS**  
GAS TRANSMISSION

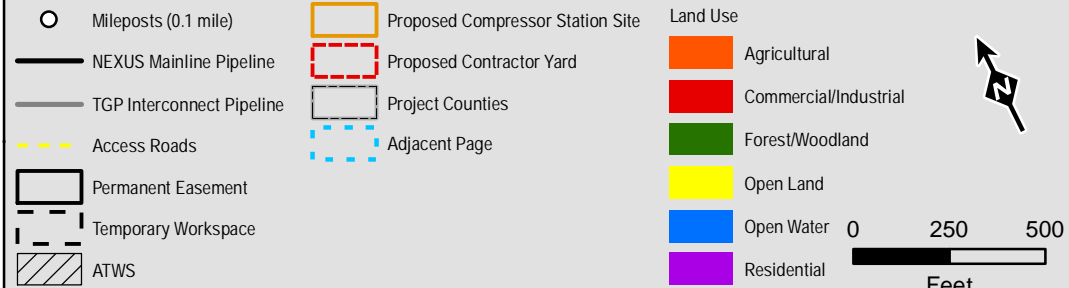
Created: 6/1/2015

Page 175 of 280





### Legend



Projection: NAD83, UTM Zone 17N US Survey Feet, Grid North. Sources: ESRI, SPECTRA and TRC

### Appendix 8B

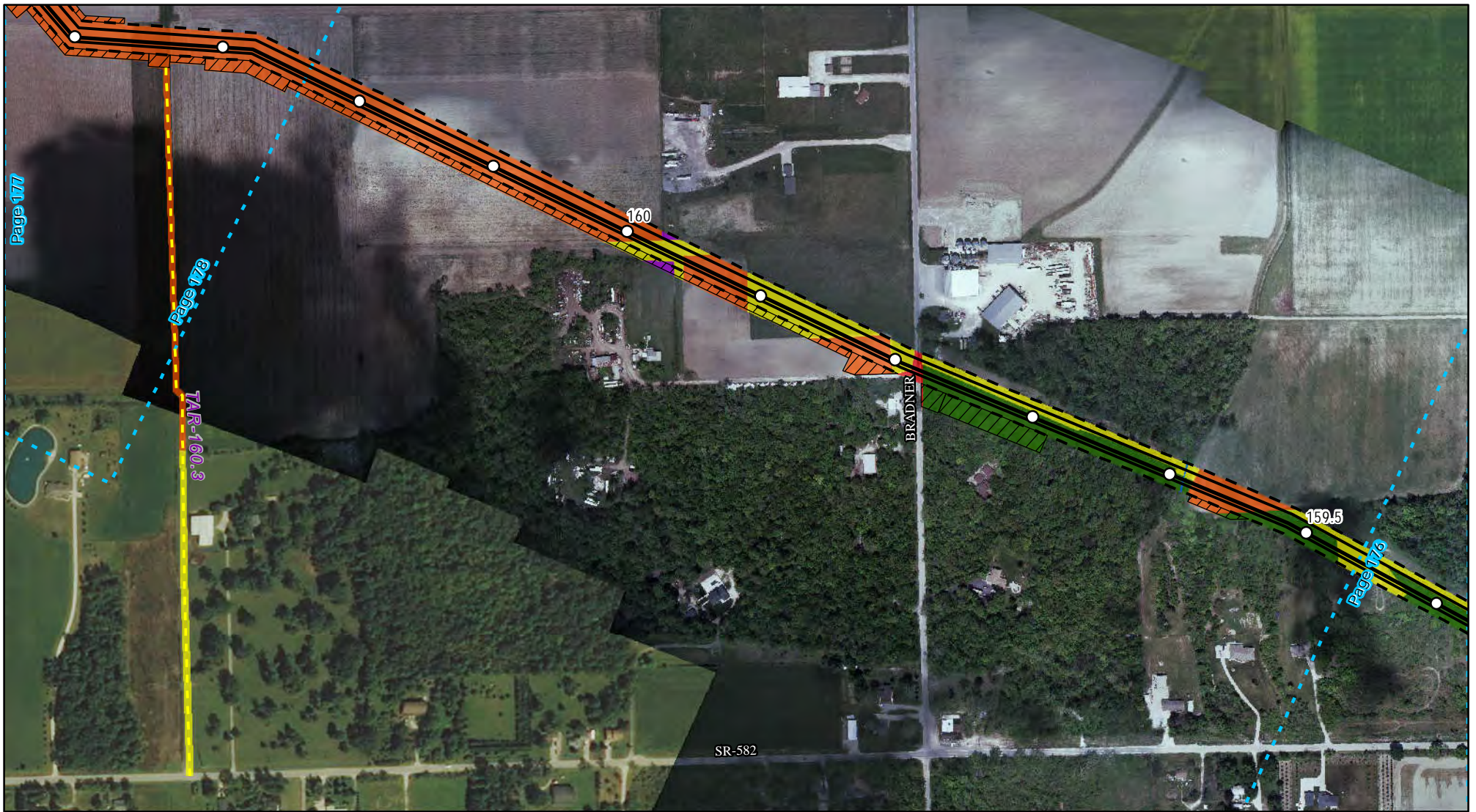
Land Uses Crossed  
by the NEXUS  
Project Pipeline Facilities  
Wood County

**NEXUS**  
GAS TRANSMISSION

Created: 6/1/2015

Page 176 of 280





### Legend



### Appendix 8B

Land Uses Crossed  
by the NEXUS  
Project Pipeline Facilities  
Wood County



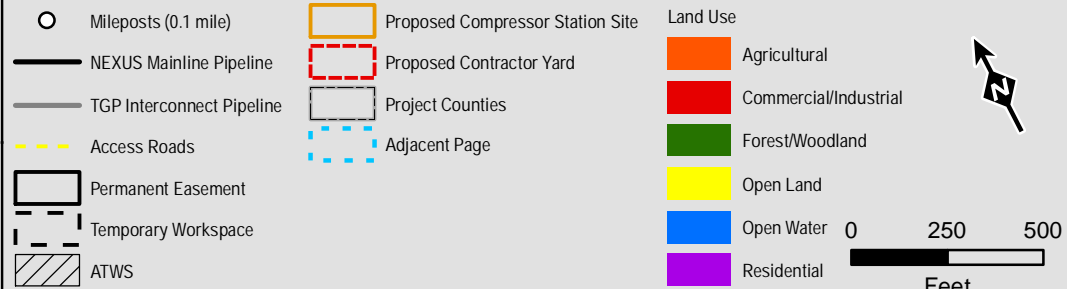
Created: 6/1/2015

Page 177 of 280





### Legend



Projection: NAD83, UTM Zone 17N US Survey Feet, Grid North. Sources: ESRI, SPECTRA and TRC

### Appendix 8B

Land Uses Crossed  
by the NEXUS  
Project Pipeline Facilities

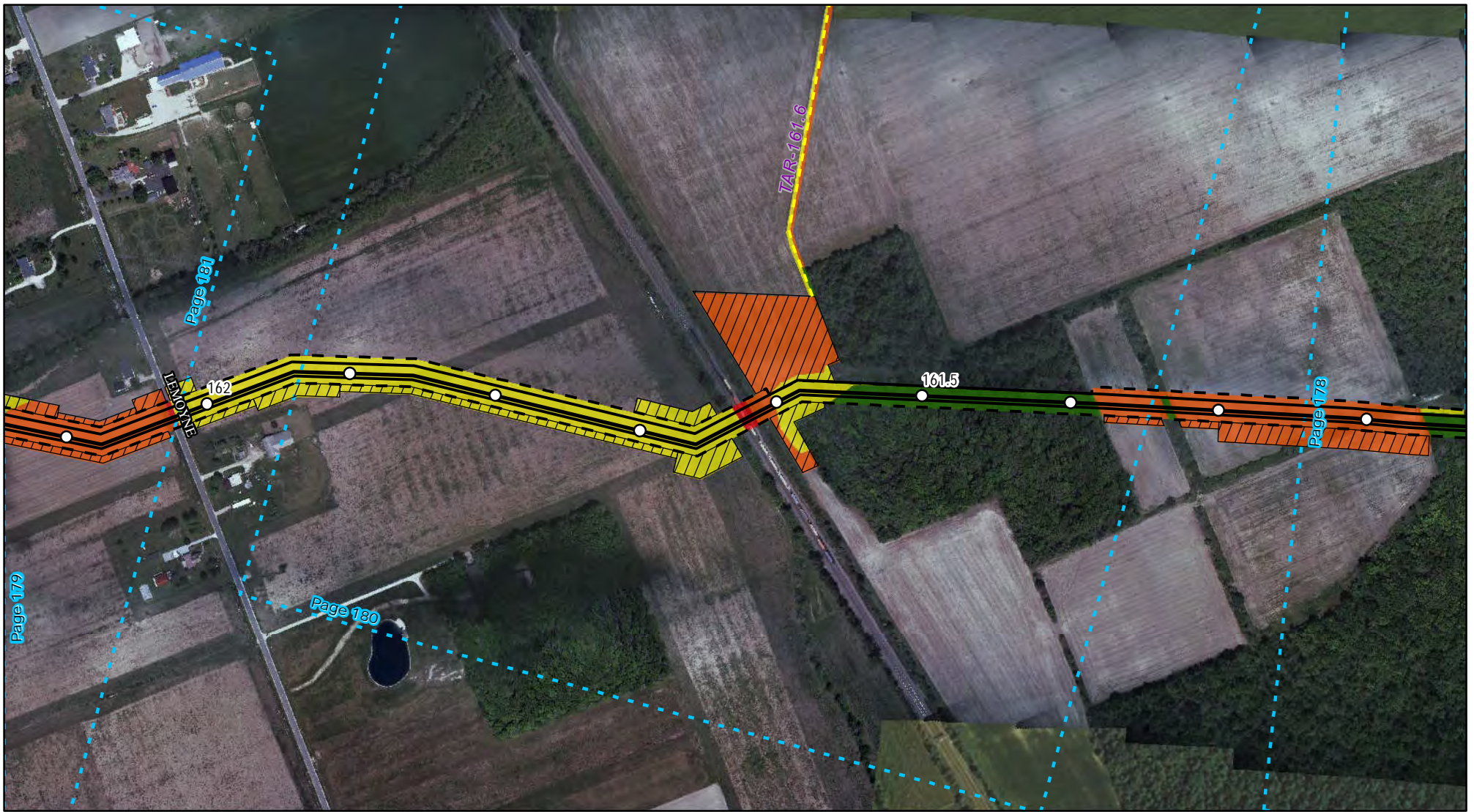
Wood County



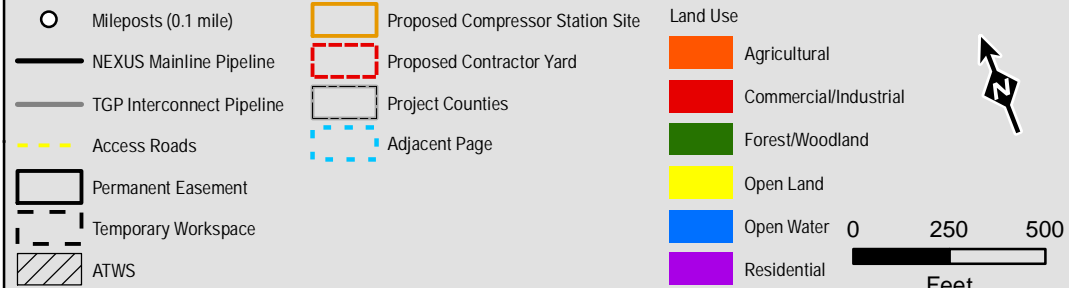
Created: 6/1/2015

Page 178 of 280





### Legend



Projection: NAD83, UTM Zone 17N US Survey Feet, Grid North. Sources: ESRI, SPECTRA and TRC

### Appendix 8B

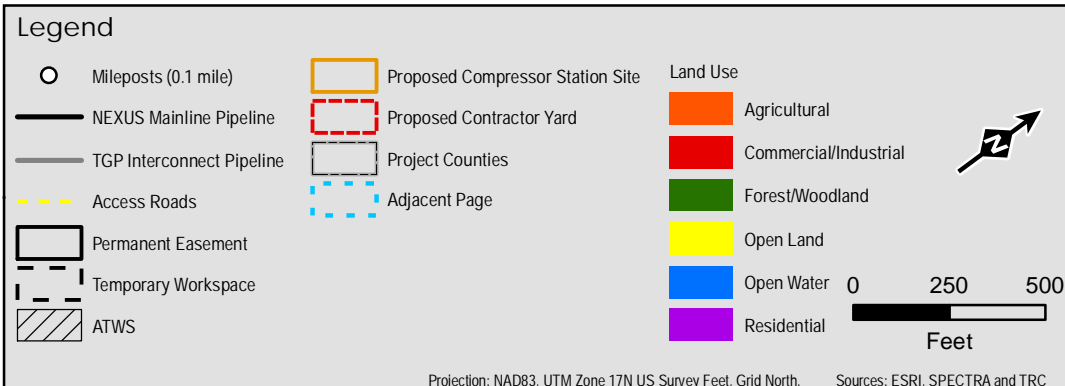
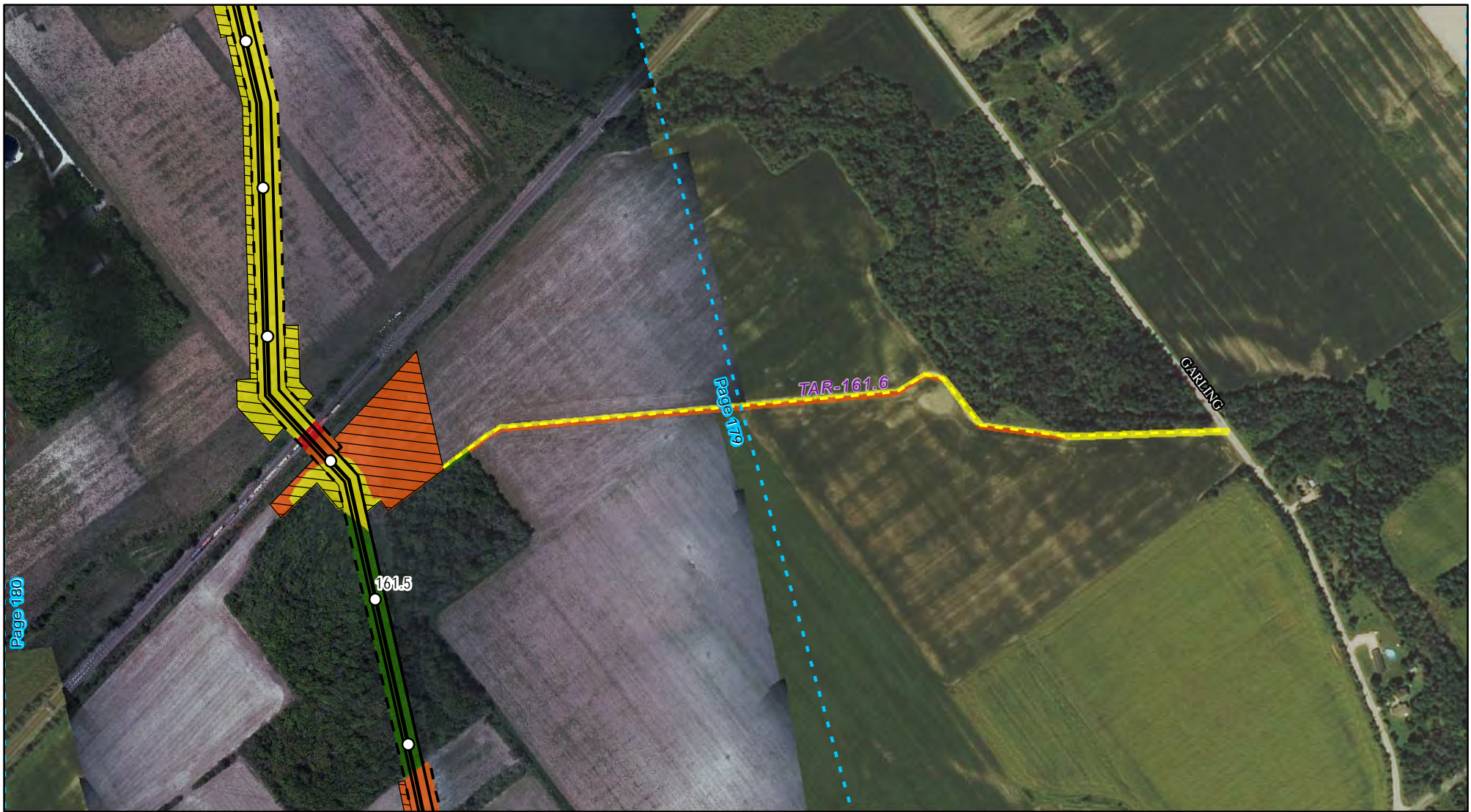
Land Uses Crossed  
by the NEXUS  
Project Pipeline Facilities  
Wood County

**NEXUS**  
GAS TRANSMISSION

Created: 6/1/2015

Page 179 of 280





**Appendix 8B**

Land Uses Crossed  
by the NEXUS  
Project Pipeline Facilities

Wood County

**NEXUS**  
GAS TRANSMISSION

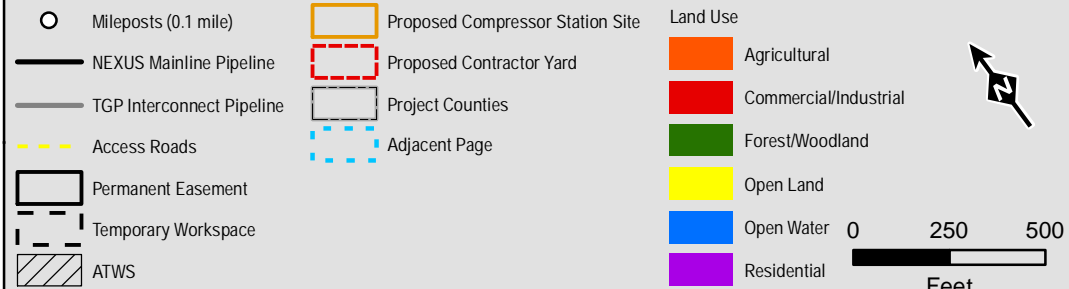
Created: 6/1/2015

Page 180 of 280





### Legend



Projection: NAD83, UTM Zone 17N US Survey Feet, Grid North. Sources: ESRI, SPECTRA and TRC

### Appendix 8B

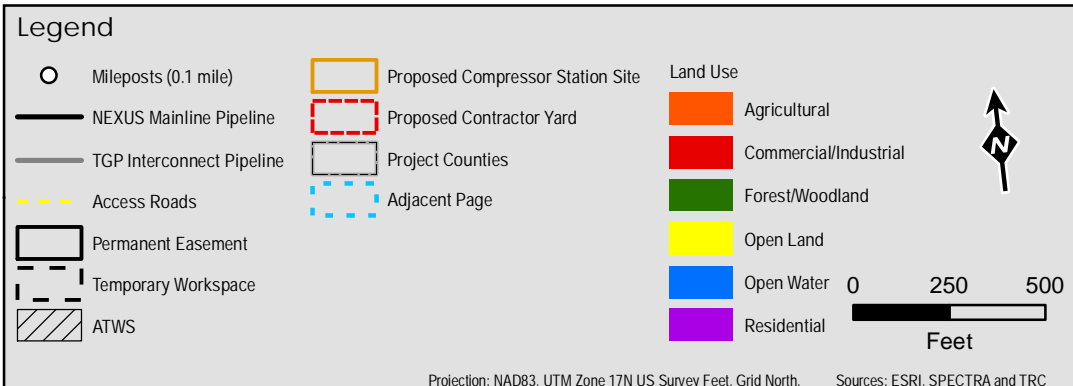
Land Uses Crossed  
by the NEXUS  
Project Pipeline Facilities  
Wood County



Created: 6/1/2015

Page 181 of 280





**Appendix 8B**

Land Uses Crossed  
by the NEXUS  
Project Pipeline Facilities  
Wood County

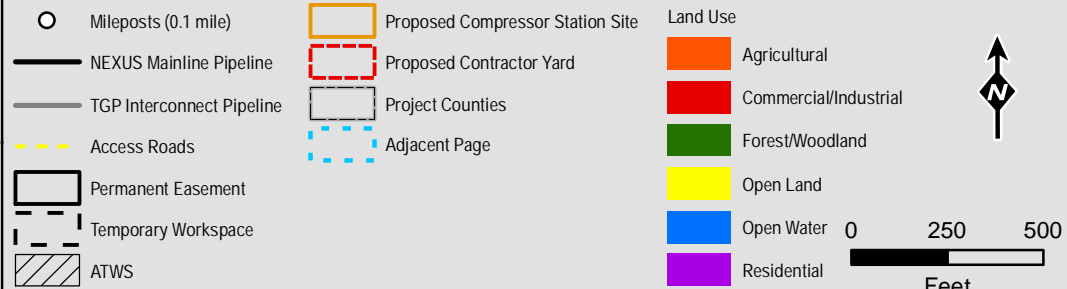
**NEXUS**  
GAS TRANSMISSION

Created: 6/1/2015  
Page 182 of 280





### Legend



Projection: NAD83, UTM Zone 17N US Survey Feet, Grid North. Sources: ESRI, SPECTRA and TRC

### Appendix 8B

Land Uses Crossed  
by the NEXUS  
Project Pipeline Facilities  
Wood County



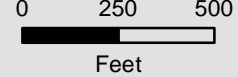
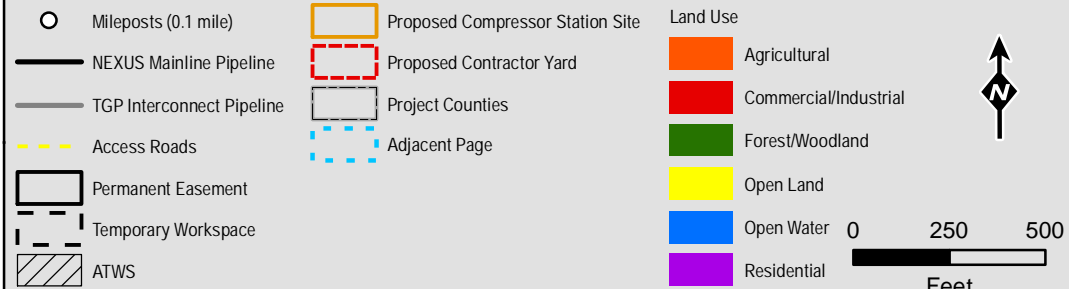
Created: 6/1/2015

Page 183 of 280





### Legend



Projection: NAD83, UTM Zone 17N US Survey Feet, Grid North. Sources: ESRI, SPECTRA and TRC

### Appendix 8B


Land Uses Crossed  
by the NEXUS  
Project Pipeline Facilities  
Wood County



Created: 6/1/2015

Page 184 of 280





**Appendix 8B**

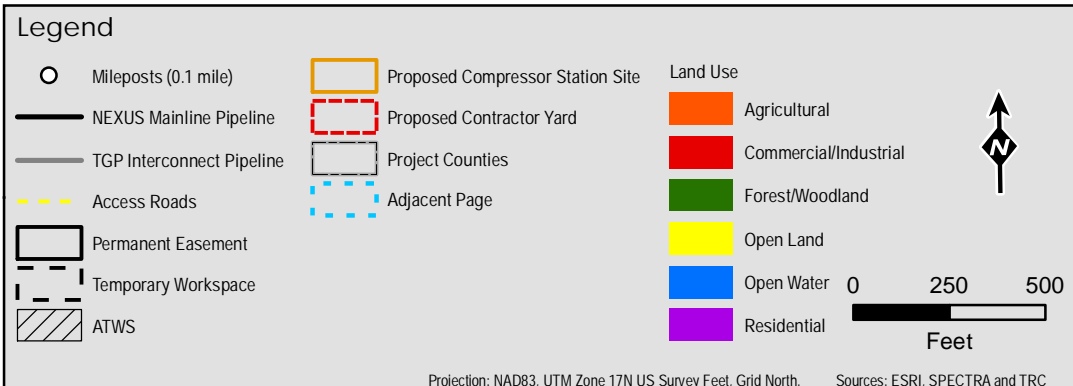

Land Uses Crossed  
by the NEXUS  
Project Pipeline Facilities

Wood County

**NEXUS**  
GAS TRANSMISSION

Created: 6/1/2015  
Page 185 of 280





## Appendix 8B

Land Uses Crossed  
by the NEXUS  
Project Pipeline Facilities

Wood County

**NEXUS**  
GAS TRANSMISSION

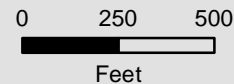
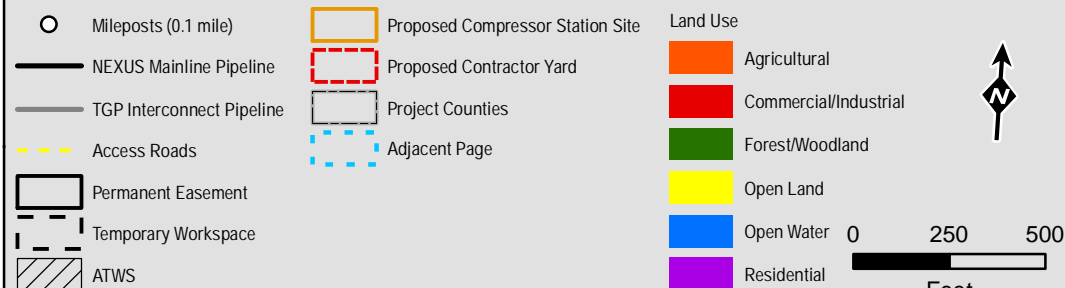
Created: 6/1/2015

Page 186 of 280





### Legend



Projection: NAD83, UTM Zone 17N US Survey Feet, Grid North. Sources: ESRI, SPECTRA and TRC

### Appendix 8B

Land Uses Crossed  
by the NEXUS  
Project Pipeline Facilities  
Wood County



Created: 6/1/2015

Page 187 of 280





### Legend



Projection: NAD83, UTM Zone 17N US Survey Feet, Grid North. Sources: ESRI, SPECTRA and TRC

### Appendix 8B

Land Uses Crossed  
by the NEXUS  
Project Pipeline Facilities  
Wood County

**NEXUS**  
GAS TRANSMISSION

Created: 6/1/2015

Page 188 of 280





### Legend

- |                             |                                  |                         |
|-----------------------------|----------------------------------|-------------------------|
| ○ Mileposts (0.1 mile)      | Proposed Compressor Station Site | Land Use                |
| — NEXUS Mainline Pipeline   | Proposed Contractor Yard         |                         |
| — TGP Interconnect Pipeline | Project Counties                 | ■ Agricultural          |
| - - - Access Roads          | Adjacent Page                    | ■ Commercial/Industrial |
| Permanent Easement          |                                  | ■ Forest/Woodland       |
| Temporary Workspace         |                                  | ■ Open Land             |
| ATWS                        |                                  | ■ Open Water            |
|                             |                                  | ■ Residential           |



0 250 500  
Feet

Projection: NAD83, UTM Zone 17N US Survey Feet, Grid North. Sources: ESRI, SPECTRA and TRC

### Appendix 8B

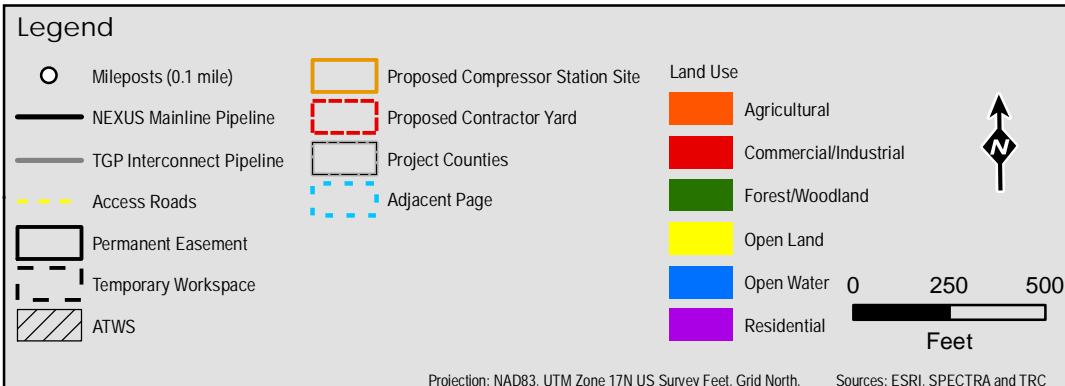
Land Uses Crossed  
by the NEXUS  
Project Pipeline Facilities  
Wood County

**NEXUS**  
GAS TRANSMISSION

Created: 6/1/2015

Page 189 of 280





## Appendix 8B

Land Uses Crossed  
by the NEXUS  
Project Pipeline Facilities

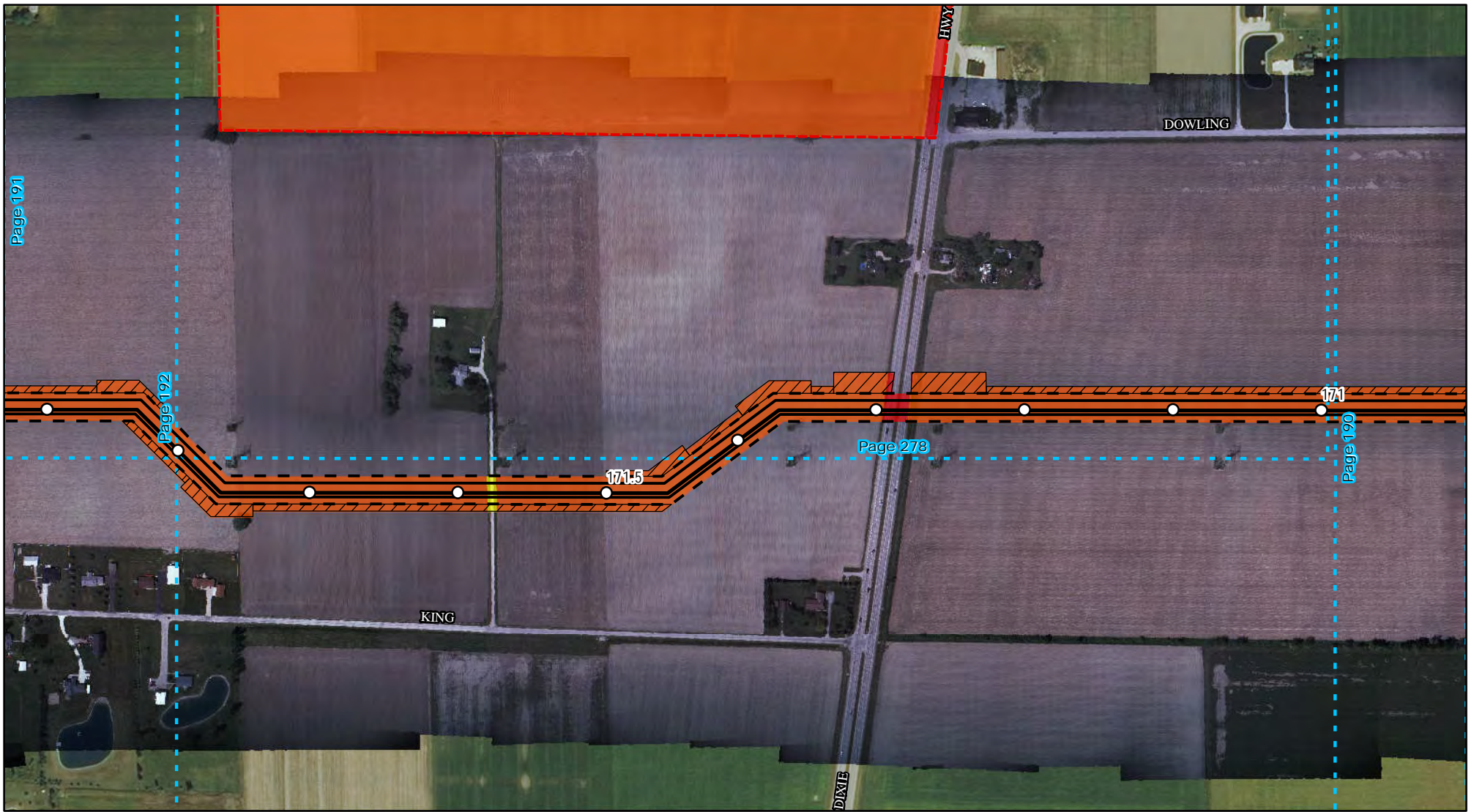
Wood County

**NEXUS**  
GAS TRANSMISSION

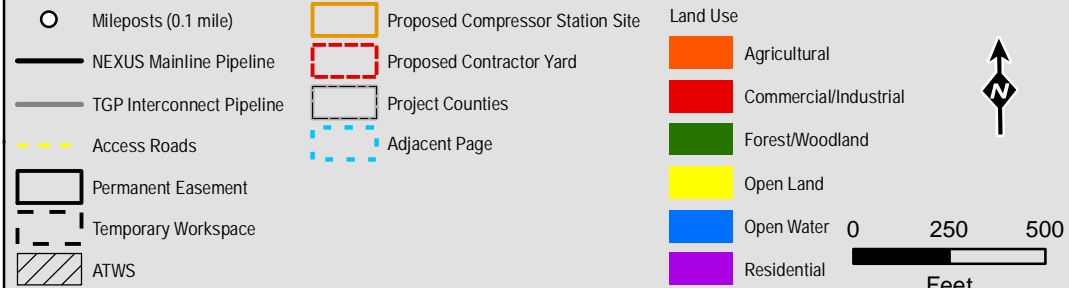
Created: 6/1/2015

Page 190 of 280





### Legend



Projection: NAD83, UTM Zone 17N US Survey Feet, Grid North. Sources: ESRI, SPECTRA and TRC

### Appendix 8B


Land Uses Crossed  
by the NEXUS  
Project Pipeline Facilities  
Wood County

**NEXUS**  
GAS TRANSMISSION

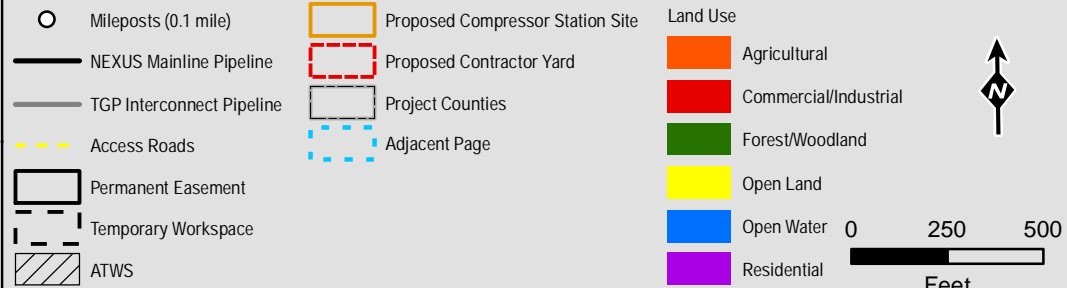
Created: 6/1/2015

Page 191 of 280





### Legend



Projection: NAD83, UTM Zone 17N US Survey Feet, Grid North. Sources: ESRI, SPECTRA and TRC

### Appendix 8B

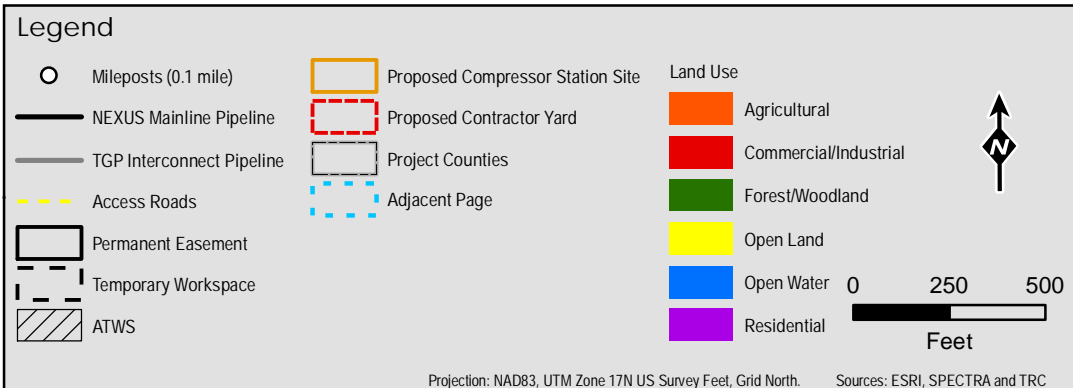

Land Uses Crossed  
by the NEXUS  
Project Pipeline Facilities  
Wood County



Created: 6/1/2015

Page 192 of 280





## Appendix 8B

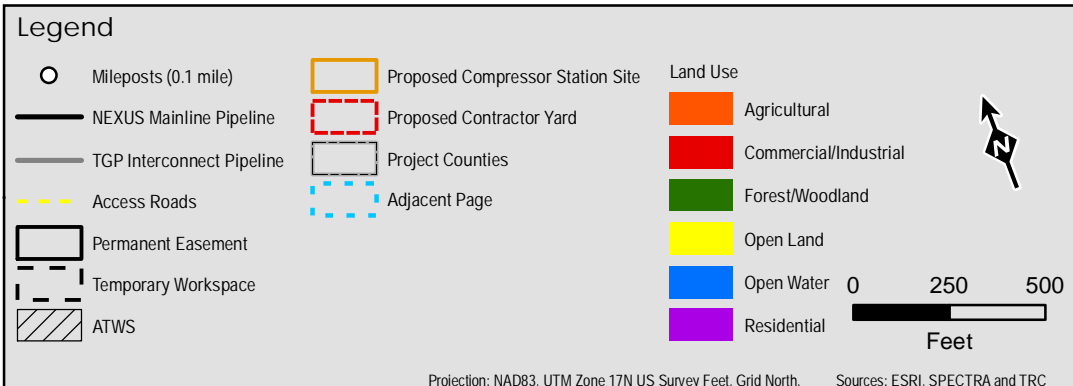
Land Uses Crossed  
by the NEXUS  
Project Pipeline Facilities  
Wood County

**NEXUS**  
GAS TRANSMISSION

Created: 6/1/2015

Page 193 of 280





## Appendix 8B


Land Uses Crossed  
by the NEXUS  
Project Pipeline Facilities  
Wood County

**NEXUS**  
GAS TRANSMISSION

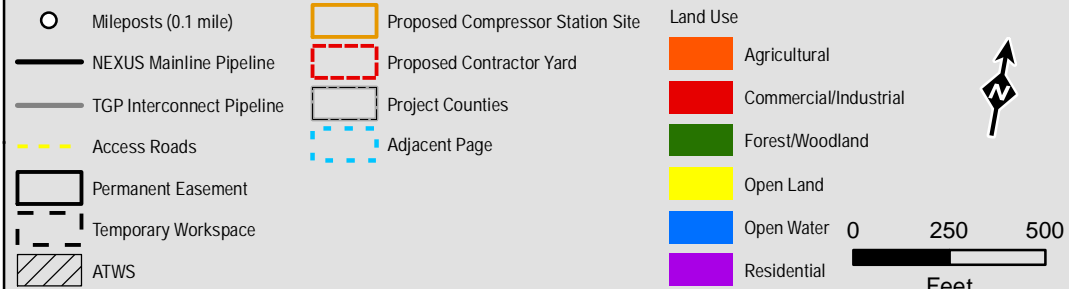
Created: 6/1/2015

Page 194 of 280





### Legend



Projection: NAD83, UTM Zone 17N US Survey Feet, Grid North. Sources: ESRI, SPECTRA and TRC

### Appendix 8B

Land Uses Crossed  
by the NEXUS  
Project Pipeline Facilities  
Wood County

**NEXUS**  
GAS TRANSMISSION

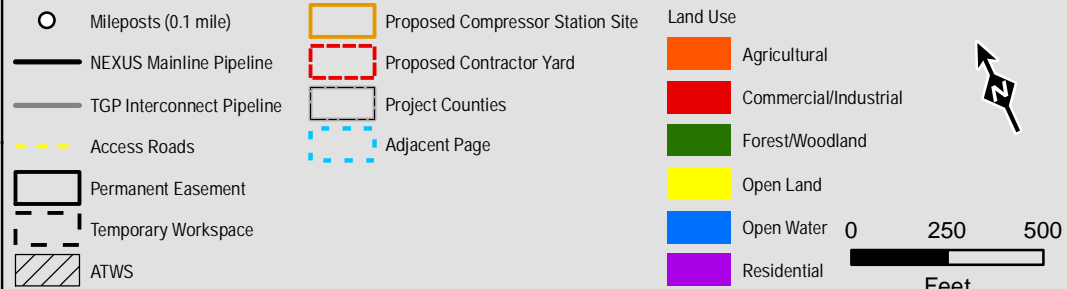
Created: 6/1/2015

Page 195 of 280





### Legend



Projection: NAD83, UTM Zone 17N US Survey Feet, Grid North. Sources: ESRI, SPECTRA and TRC

### Appendix 8B

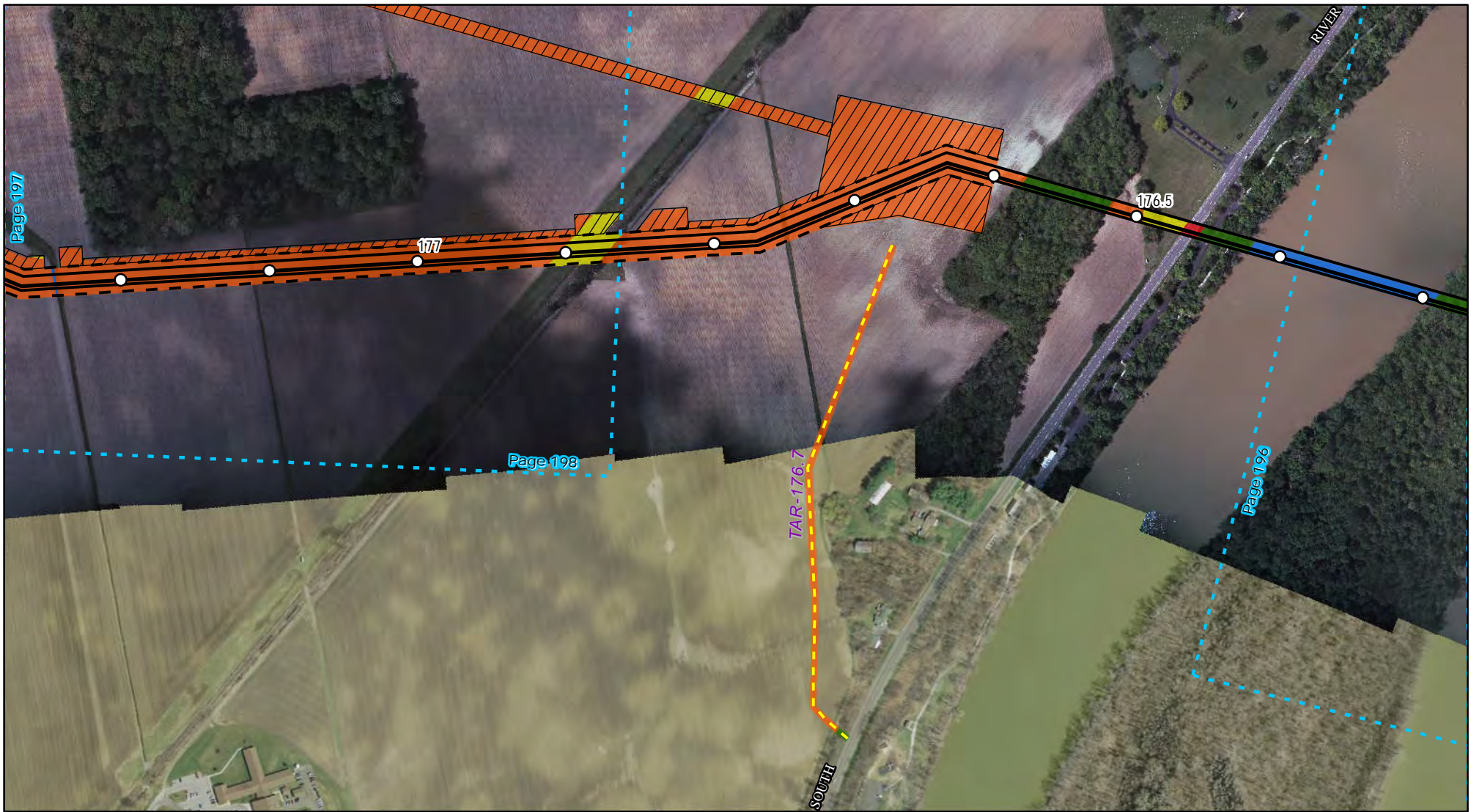
Land Uses Crossed  
by the NEXUS  
Project Pipeline Facilities  
Wood County

**NEXUS**  
GAS TRANSMISSION

Created: 6/1/2015

Page 196 of 280





### Legend

- |                             |                                  |   |
|-----------------------------|----------------------------------|---|
| ○ Mileposts (0.1 mile)      | Proposed Compressor Station Site | Land Use  |
| — NEXUS Mainline Pipeline   | Proposed Contractor Yard         |   |
| — TGP Interconnect Pipeline | Project Counties                 | <div style="display: inline-block; width: 15px; height: 15px; background-color: orange; border: 1px solid black;"></div> Agricultural       |
| - - - Access Roads          | Adjacent Page                    | <div style="display: inline-block; width: 15px; height: 15px; background-color: red; border: 1px solid black;"></div> Commercial/Industrial |
| Permanent Easement          |                                  | <div style="display: inline-block; width: 15px; height: 15px; background-color: green; border: 1px solid black;"></div> Forest/Woodland     |
| Temporary Workspace         |                                  | <div style="display: inline-block; width: 15px; height: 15px; background-color: yellow; border: 1px solid black;"></div> Open Land          |
| ATWS                        |                                  | <div style="display: inline-block; width: 15px; height: 15px; background-color: blue; border: 1px solid black;"></div> Open Water           |
|                             |                                  | <div style="display: inline-block; width: 15px; height: 15px; background-color: purple; border: 1px solid black;"></div> Residential        |



0 250 500  
Feet

Projection: NAD83, UTM Zone 17N US Survey Feet, Grid North. Sources: ESRI, SPECTRA and TRC

### Appendix 8B

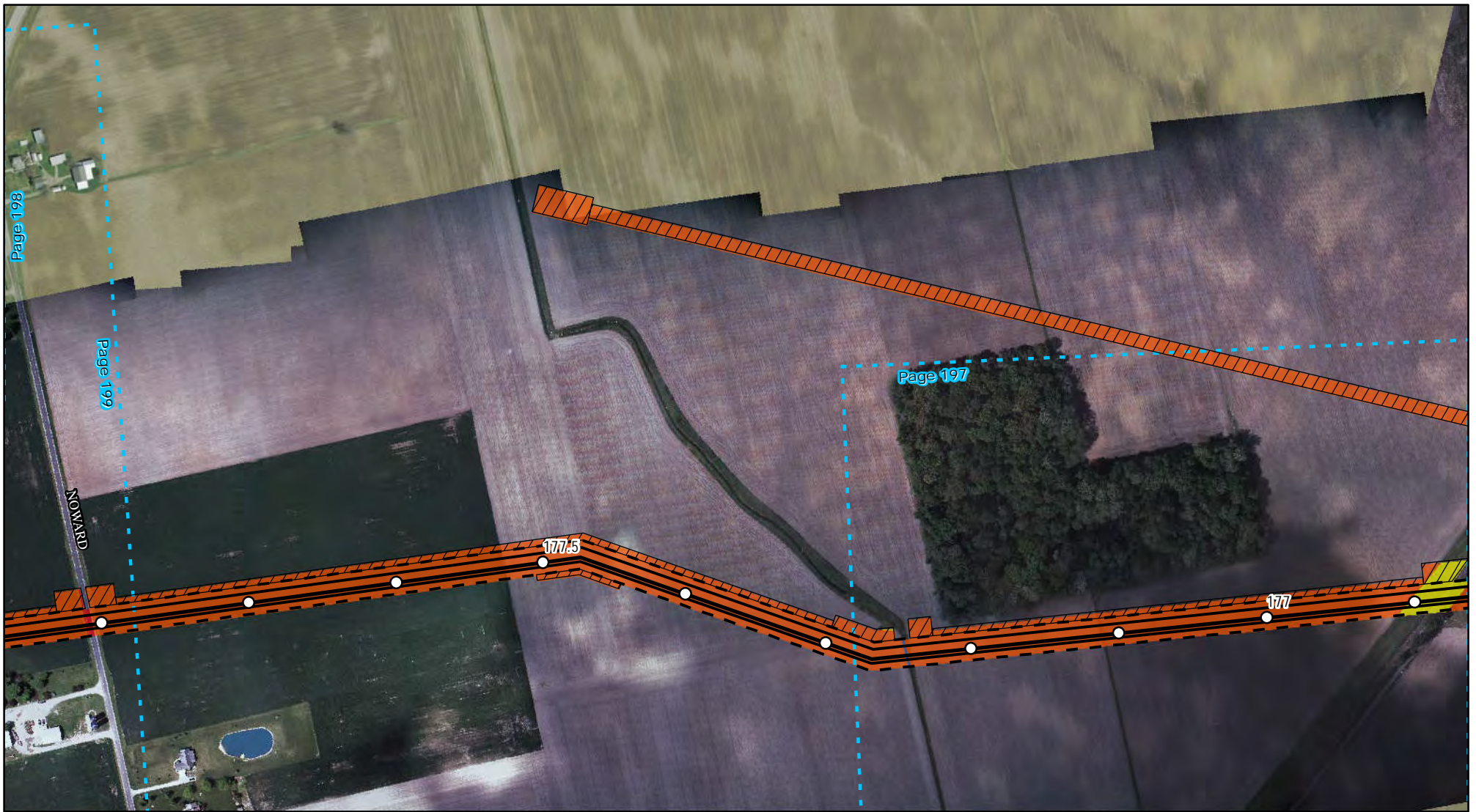
Land Uses Crossed  
by the NEXUS  
Project Pipeline Facilities  
Lucas County

**NEXUS**  
GAS TRANSMISSION

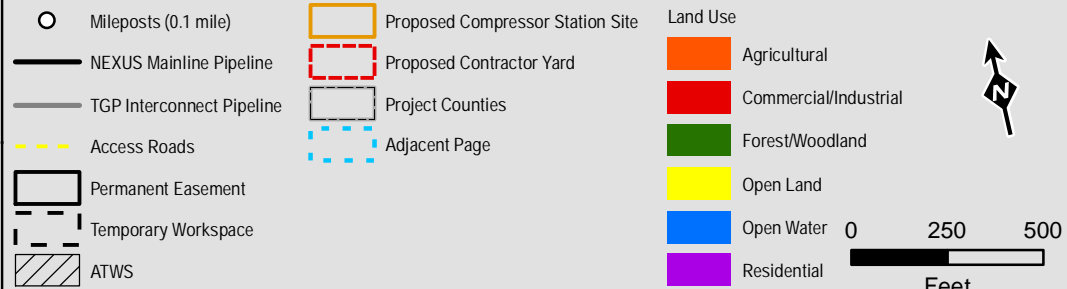
Created: 6/1/2015

Page 197 of 280





### Legend



Projection: NAD83, UTM Zone 17N US Survey Feet, Grid North. Sources: ESRI, SPECTRA and TRC

### Appendix 8B

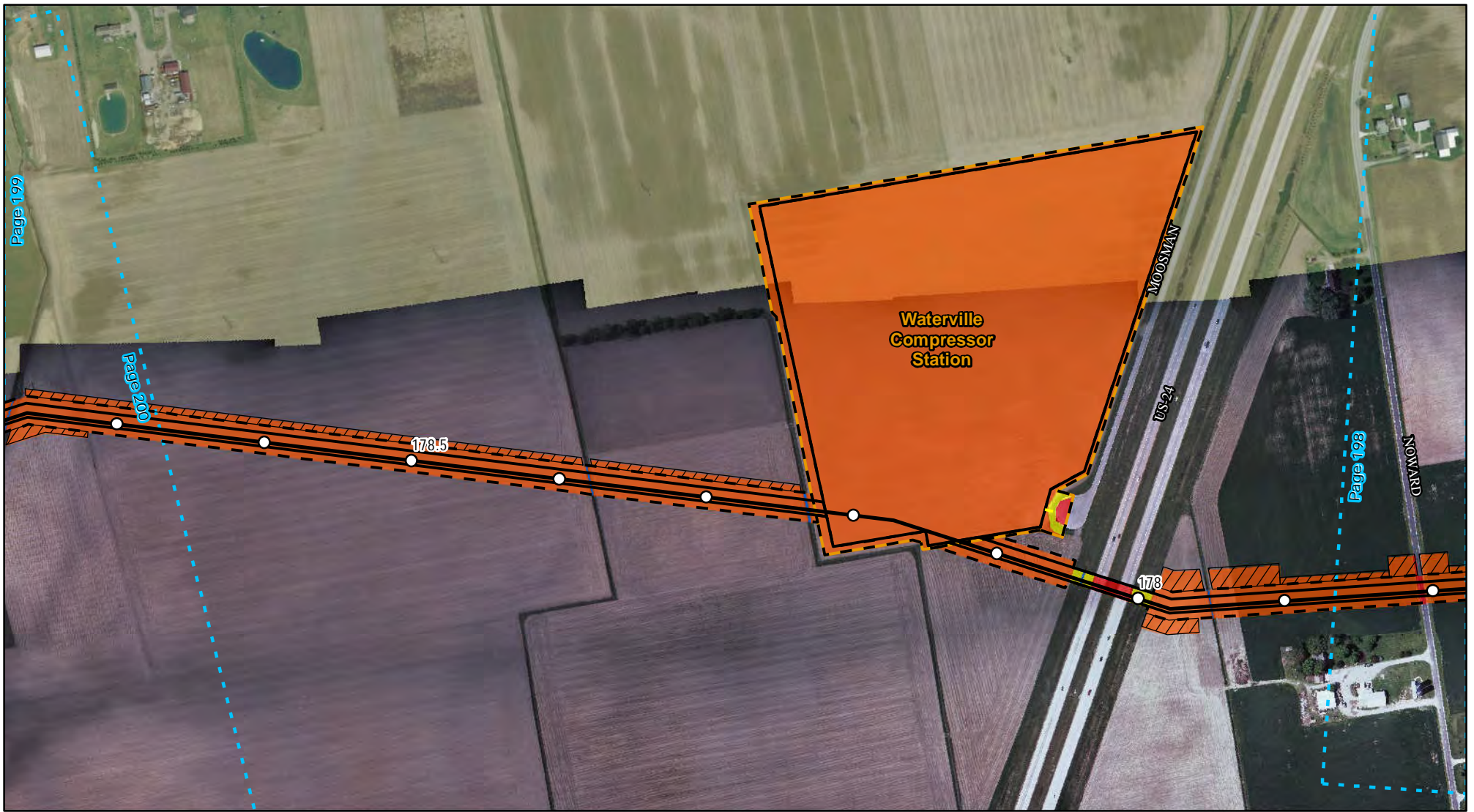
Land Uses Crossed  
by the NEXUS  
Project Pipeline Facilities  
Lucas County

**NEXUS**  
GAS TRANSMISSION

Created: 6/1/2015

Page 198 of 280





### Legend



Projection: NAD83, UTM Zone 17N US Survey Feet, Grid North. Sources: ESRI, SPECTRA and TRC

### Appendix 8B

Land Uses Crossed  
by the NEXUS  
Project Pipeline Facilities  
Lucas County

**NEXUS**  
GAS TRANSMISSION

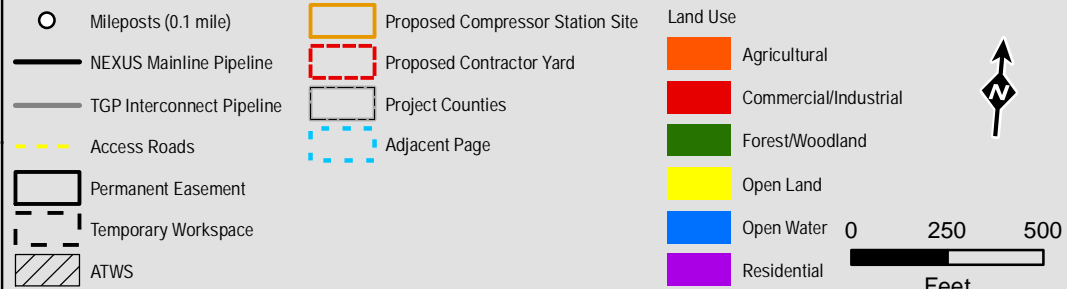
Created: 6/1/2015

Page 199 of 280





### Legend



Projection: NAD83, UTM Zone 17N US Survey Feet, Grid North. Sources: ESRI, SPECTRA and TRC

### Appendix 8B

Land Uses Crossed  
by the NEXUS  
Project Pipeline Facilities  
Lucas County



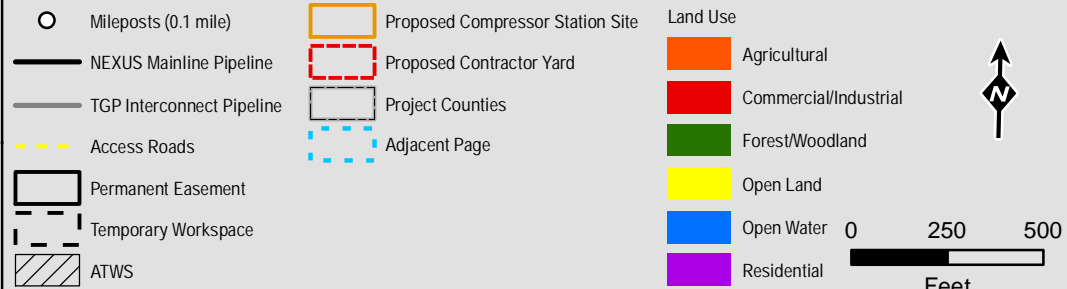
Created: 6/1/2015

Page 200 of 280





### Legend



Projection: NAD83, UTM Zone 17N US Survey Feet, Grid North. Sources: ESRI, SPECTRA and TRC

### Appendix 8B

Land Uses Crossed  
by the NEXUS  
Project Pipeline Facilities  
Lucas County



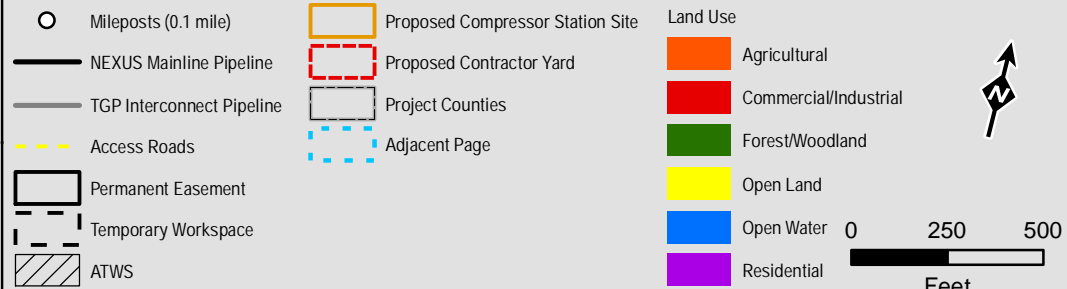
Created: 6/1/2015

Page 201 of 280





### Legend



Projection: NAD83, UTM Zone 17N US Survey Feet, Grid North. Sources: ESRI, SPECTRA and TRC

### Appendix 8B



Land Uses Crossed  
by the NEXUS  
Project Pipeline Facilities  
Lucas County



Created: 6/1/2015

Page 202 of 280





## Appendix 8B

Land Uses Crossed  
by the NEXUS  
Project Pipeline Facilities  
Lucas County

**NEXUS**  
GAS TRANSMISSION

Created: 6/1/2015

Page 203 of 280





### Legend



Projection: NAD83, UTM Zone 17N US Survey Feet, Grid North. Sources: ESRI, SPECTRA and TRC

### Appendix 8B

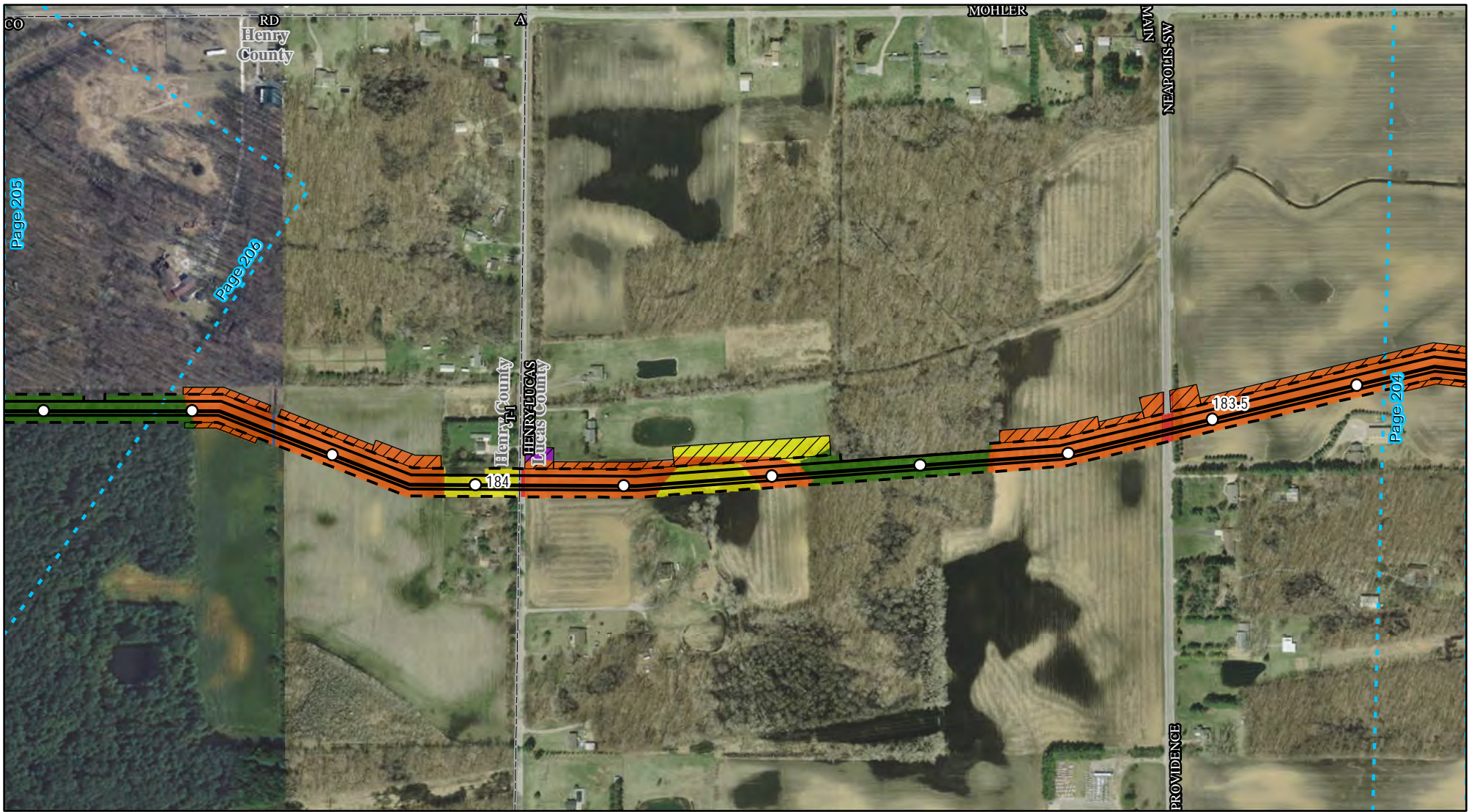
Land Uses Crossed  
by the NEXUS  
Project Pipeline Facilities  
Lucas County

**NEXUS**  
GAS TRANSMISSION

Created: 6/1/2015

Page 204 of 280





### Legend



### Appendix 8B

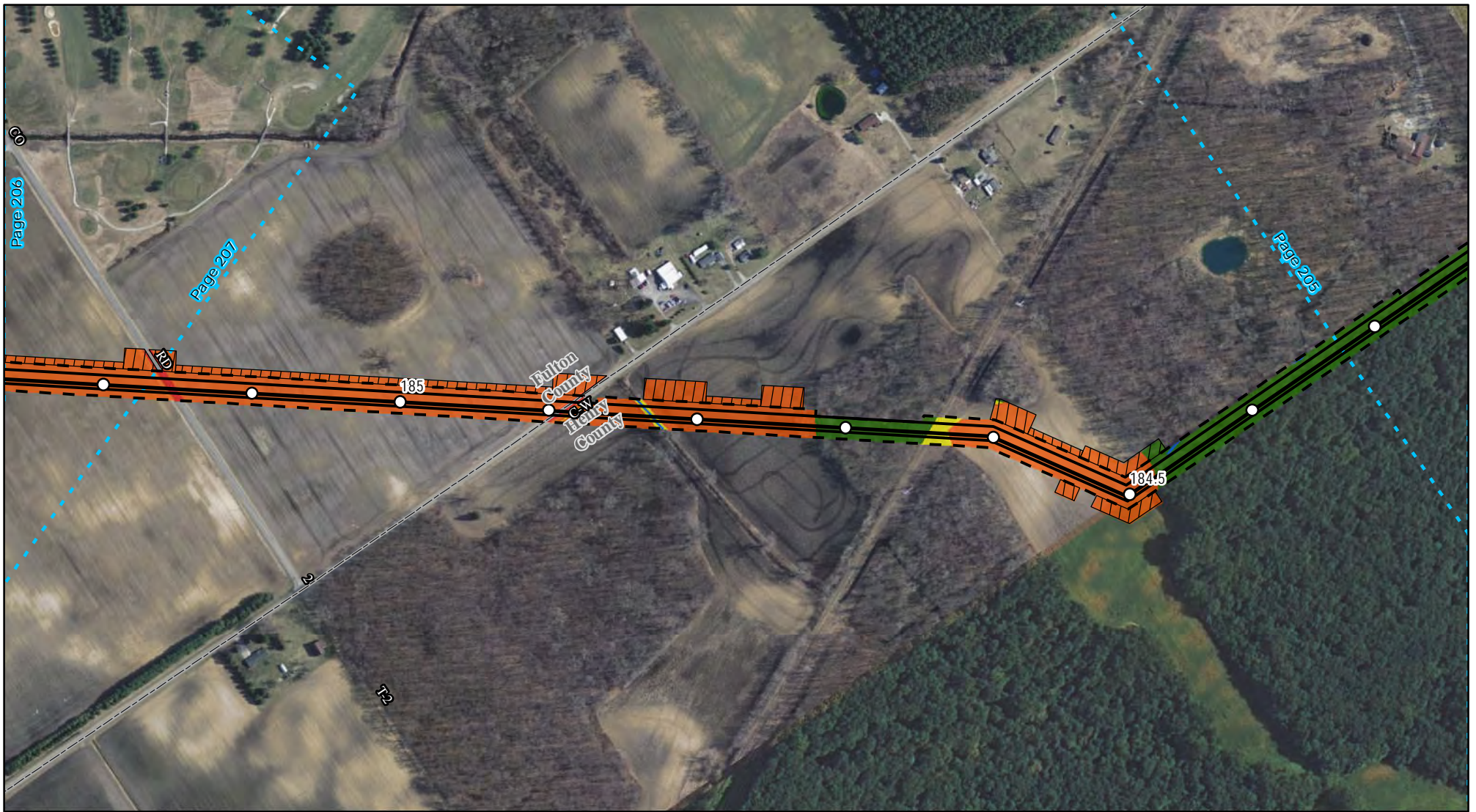
Land Uses Crossed  
by the NEXUS  
Project Pipeline Facilities  
| Lucas County

**NEXUS**  
GAS TRANSMISSION

Created: 6/1/2015

Page 205 of 280





### Legend



Projection: NAD83, UTM Zone 17N US Survey Feet, Grid North. Sources: ESRI, SPECTRA and TRC

### Appendix 8B

Land Uses Crossed  
by the NEXUS  
Project Pipeline Facilities

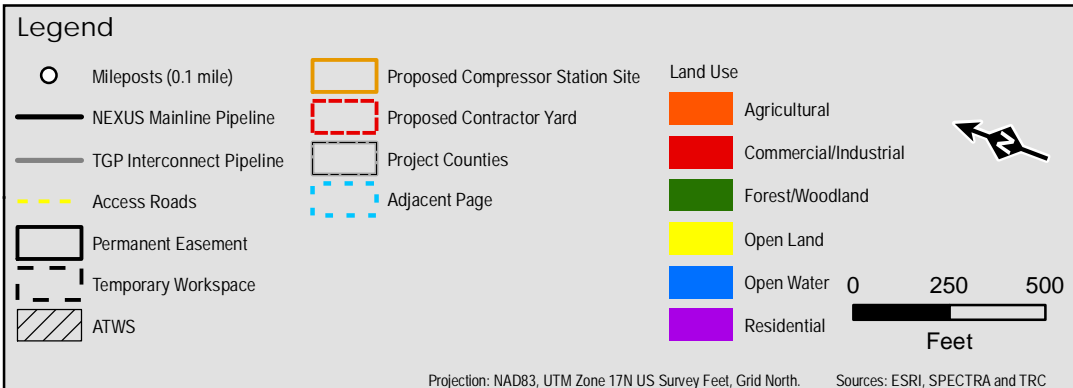
Henry County

**NEXUS**  
GAS TRANSMISSION

Created: 6/1/2015

Page 206 of 280





## Appendix 8B

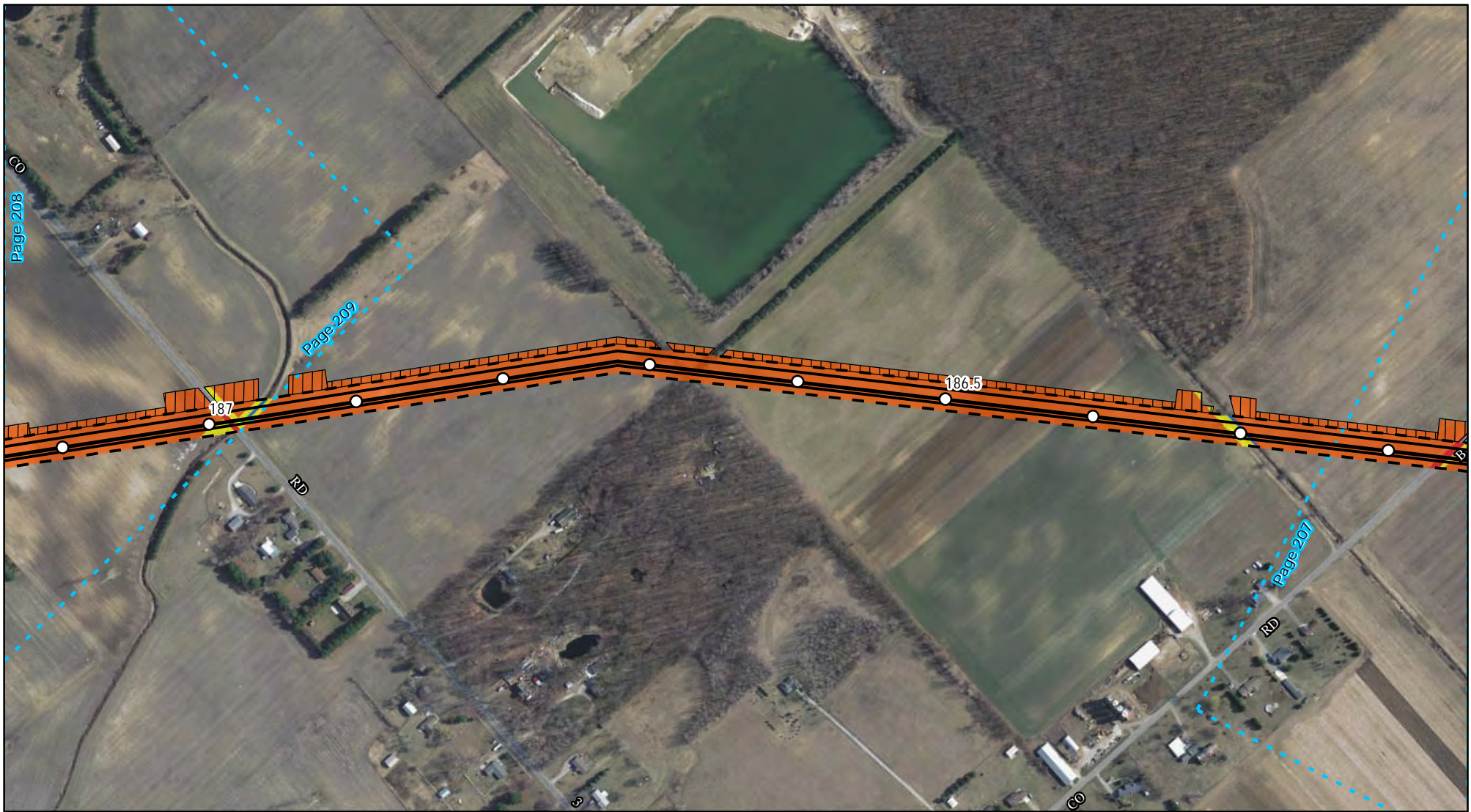
Land Uses Crossed  
by the NEXUS  
Project Pipeline Facilities  
Fulton County

**NEXUS**  
GAS TRANSMISSION

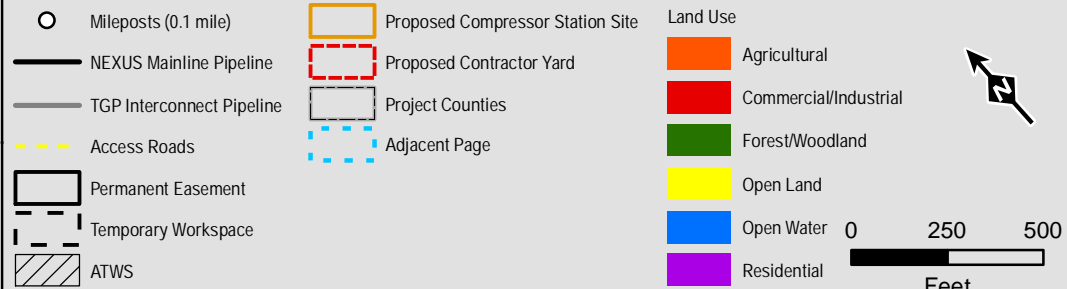
Created: 6/1/2015

Page 207 of 280





### Legend



### Appendix 8B

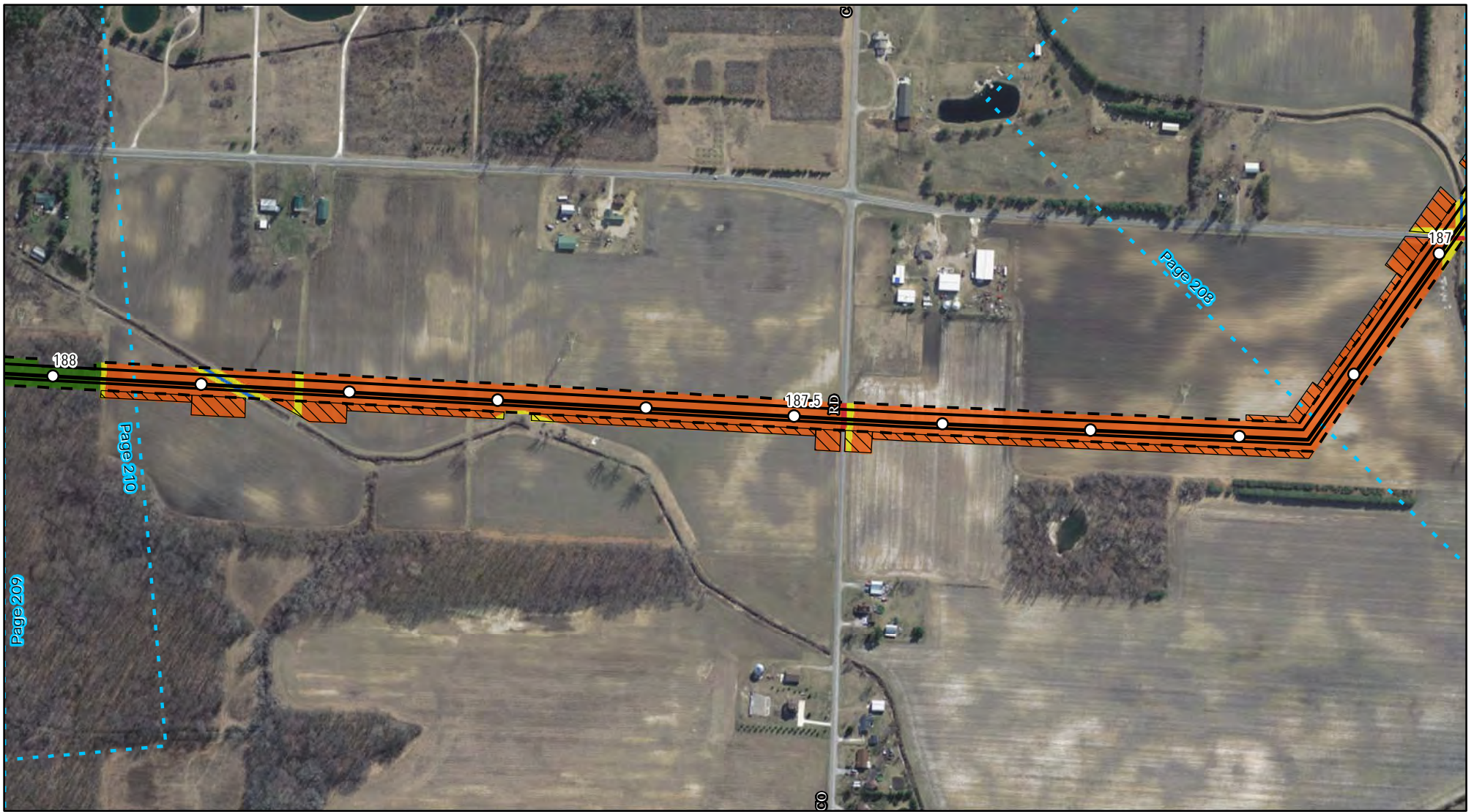
Land Uses Crossed  
by the NEXUS  
Project Pipeline Facilities  
Fulton County



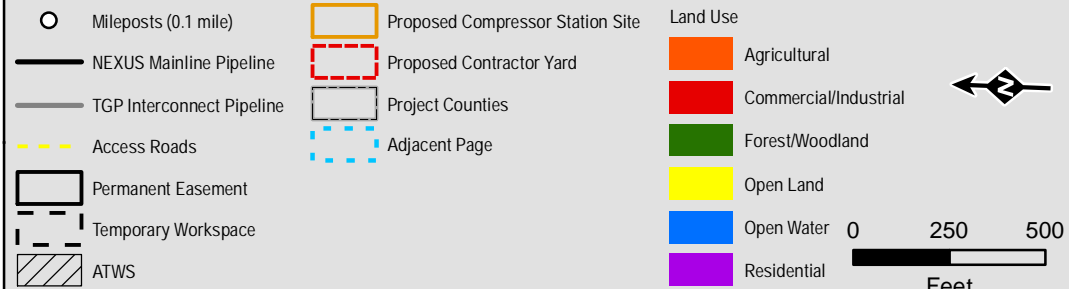
Created: 6/1/2015

Page 208 of 280





### Legend



Projection: NAD83, UTM Zone 17N US Survey Feet, Grid North. Sources: ESRI, SPECTRA and TRC

### Appendix 8B

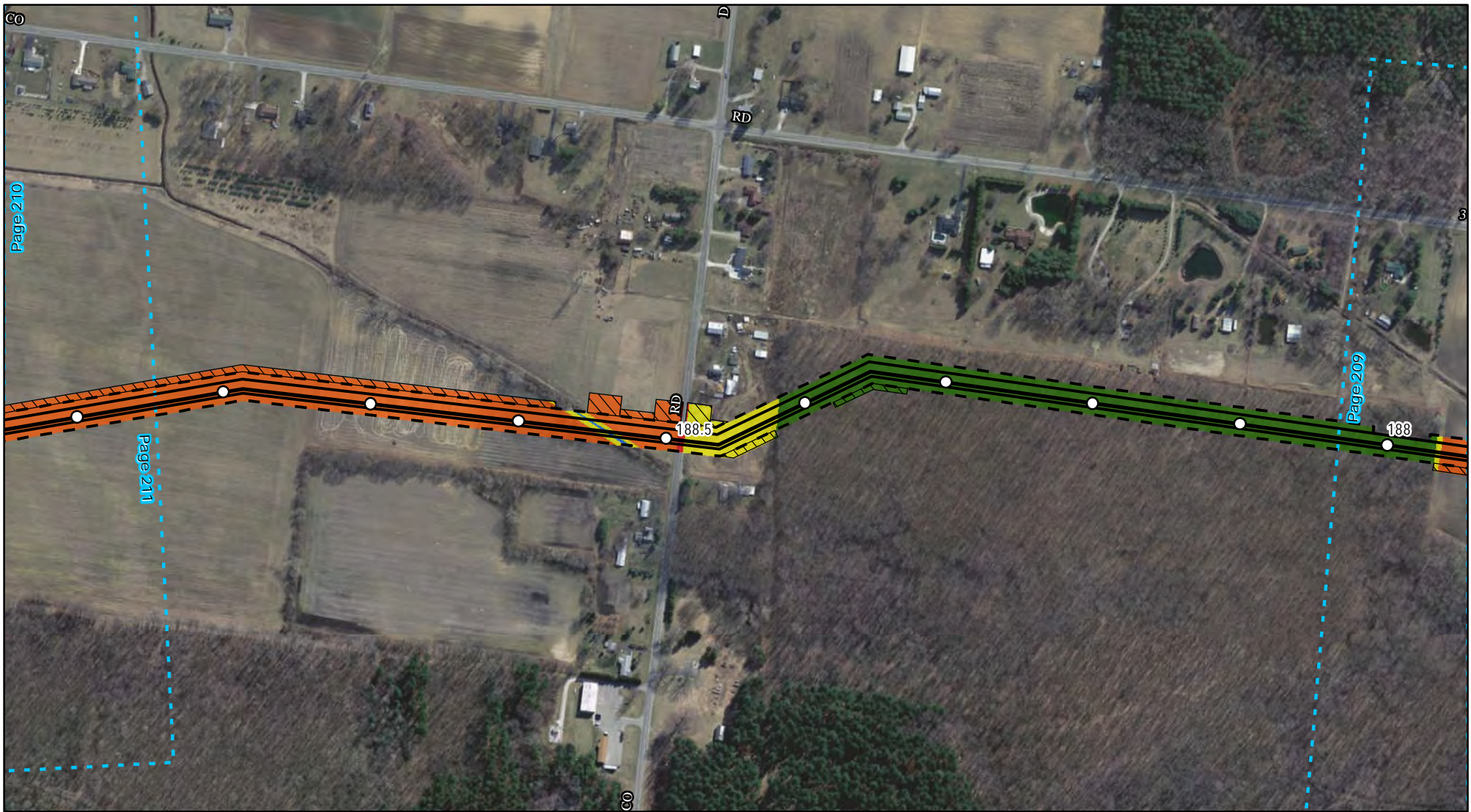
Land Uses Crossed  
by the NEXUS  
Project Pipeline Facilities  
Fulton County



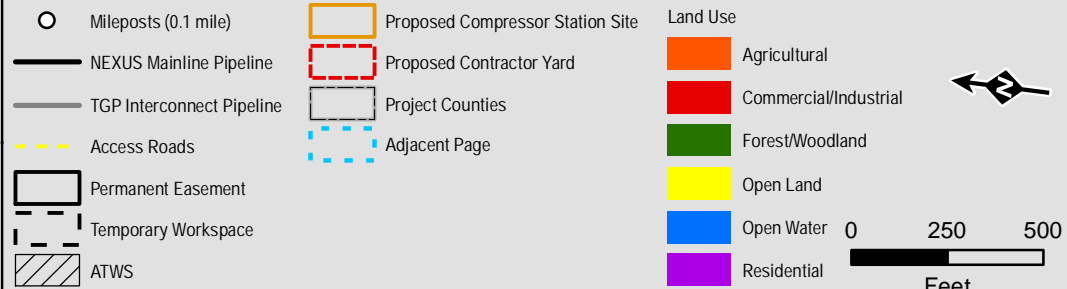
Created: 6/1/2015

Page 209 of 280





### Legend



Projection: NAD83, UTM Zone 17N US Survey Feet, Grid North. Sources: ESRI, SPECTRA and TRC

### Appendix 8B

Land Uses Crossed  
by the NEXUS  
Project Pipeline Facilities  
Fulton County



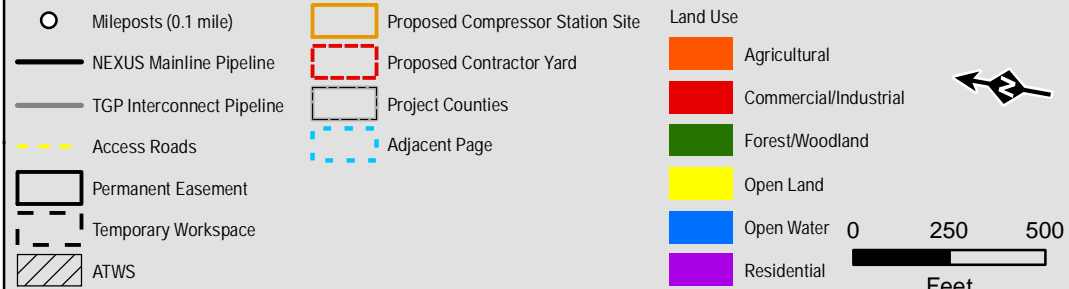
Created: 6/1/2015

Page 210 of 280





### Legend



Projection: NAD83, UTM Zone 17N US Survey Feet, Grid North. Sources: ESRI, SPECTRA and TRC

### Appendix 8B

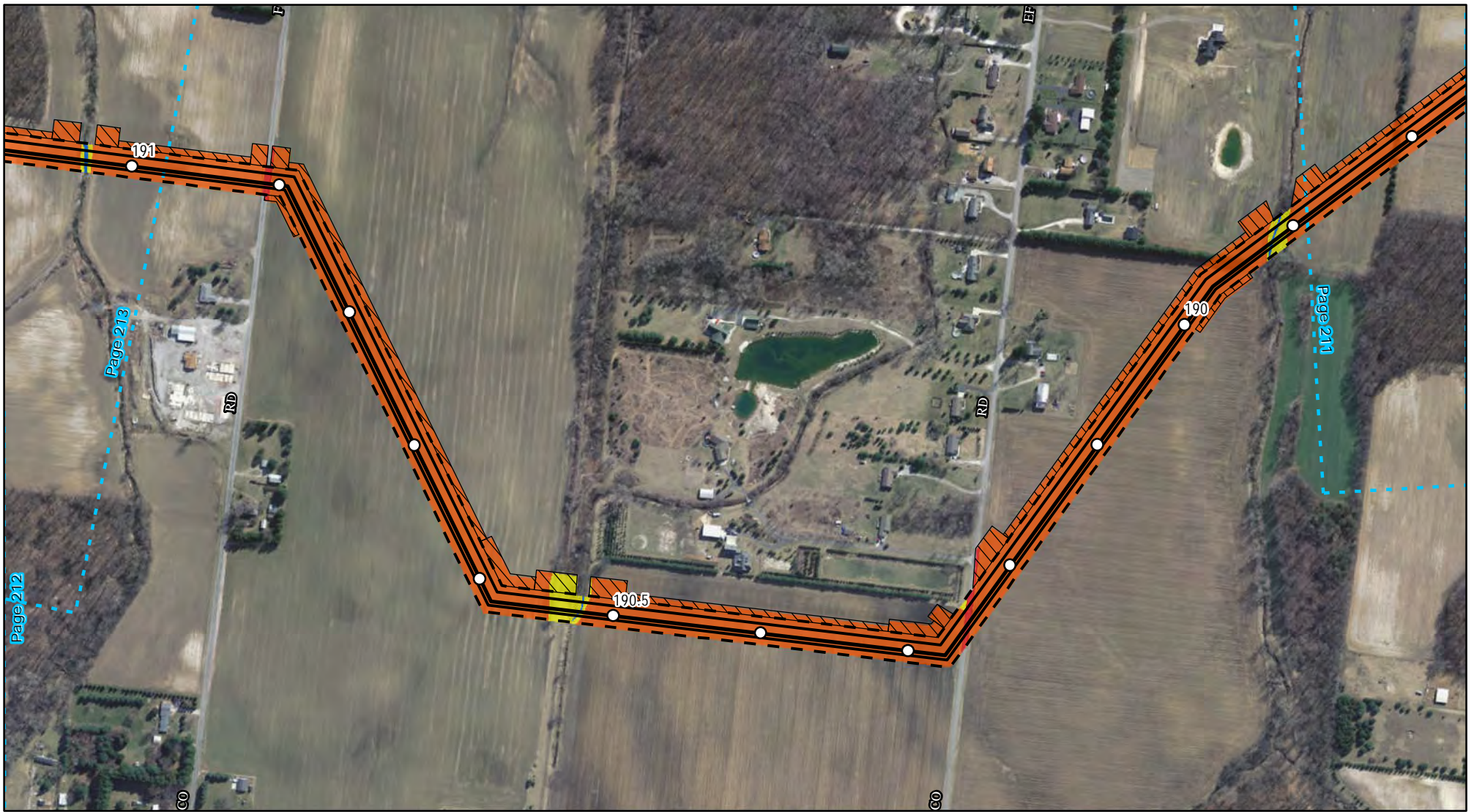
Land Uses Crossed  
by the NEXUS  
Project Pipeline Facilities  
Fulton County



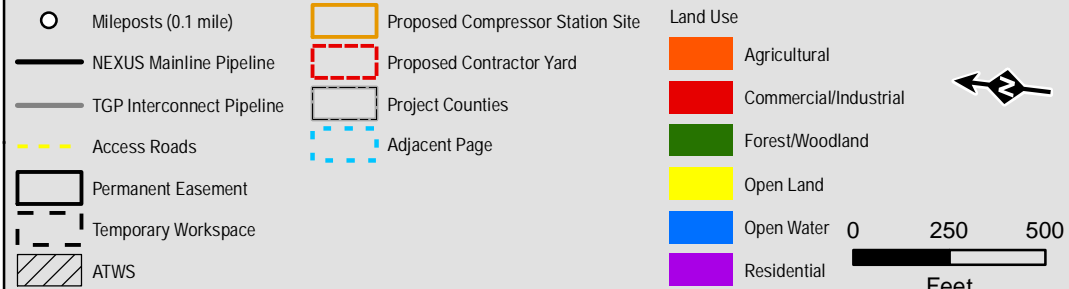
Created: 6/1/2015

Page 211 of 280





### Legend



### Appendix 8B

Land Uses Crossed  
by the NEXUS  
Project Pipeline Facilities  
Fulton County

**NEXUS**  
GAS TRANSMISSION

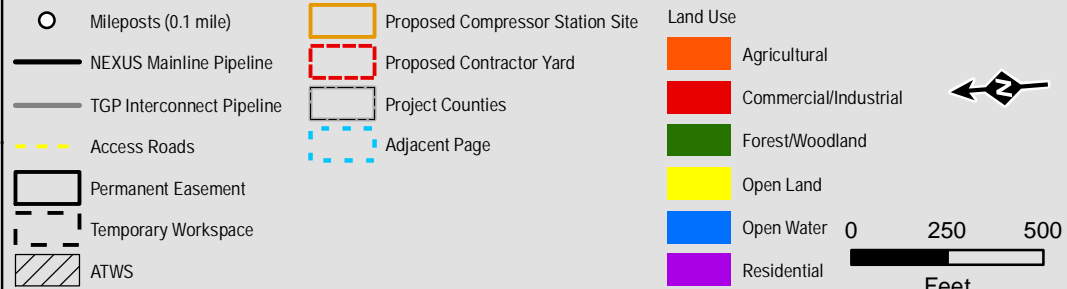
Created: 6/1/2015

Page 212 of 280





### Legend



Projection: NAD83, UTM Zone 17N US Survey Feet, Grid North. Sources: ESRI, SPECTRA and TRC

### Appendix 8B

Land Uses Crossed  
by the NEXUS  
Project Pipeline Facilities  
Fulton County

**NEXUS**  
GAS TRANSMISSION

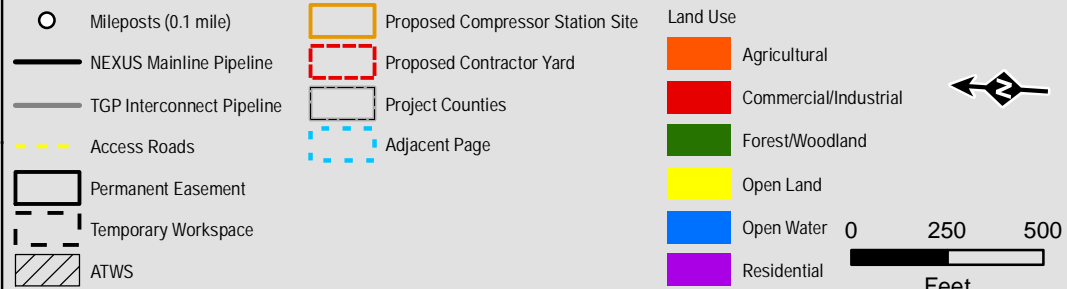
Created: 6/1/2015

Page 213 of 280





### Legend



Projection: NAD83, UTM Zone 17N US Survey Feet, Grid North. Sources: ESRI, SPECTRA and TRC

### Appendix 8B

Land Uses Crossed  
by the NEXUS  
Project Pipeline Facilities  
Fulton County



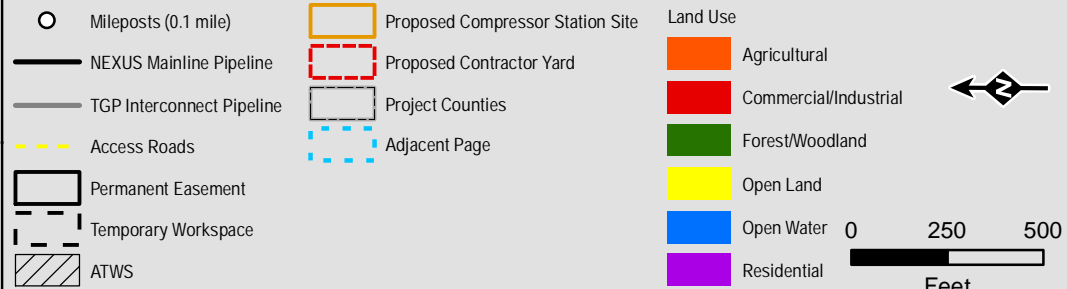
Created: 6/1/2015

Page 214 of 280





### Legend



### Appendix 8B

Land Uses Crossed  
by the NEXUS  
Project Pipeline Facilities  
Fulton County



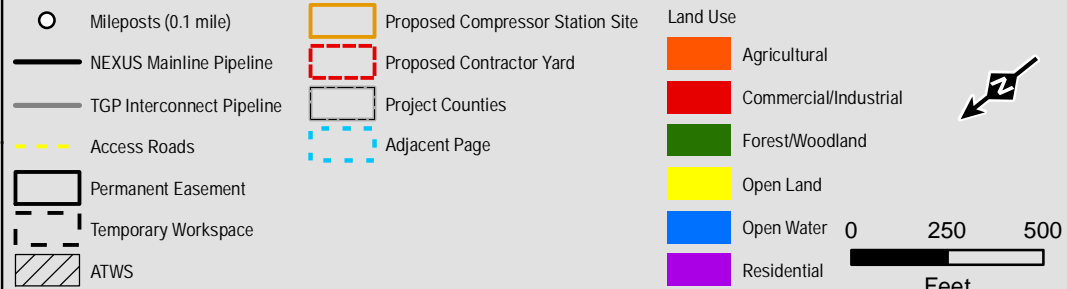
Created: 6/1/2015

Page 215 of 280





### Legend



Projection: NAD83, UTM Zone 17N US Survey Feet, Grid North. Sources: ESRI, SPECTRA and TRC

### Appendix 8B

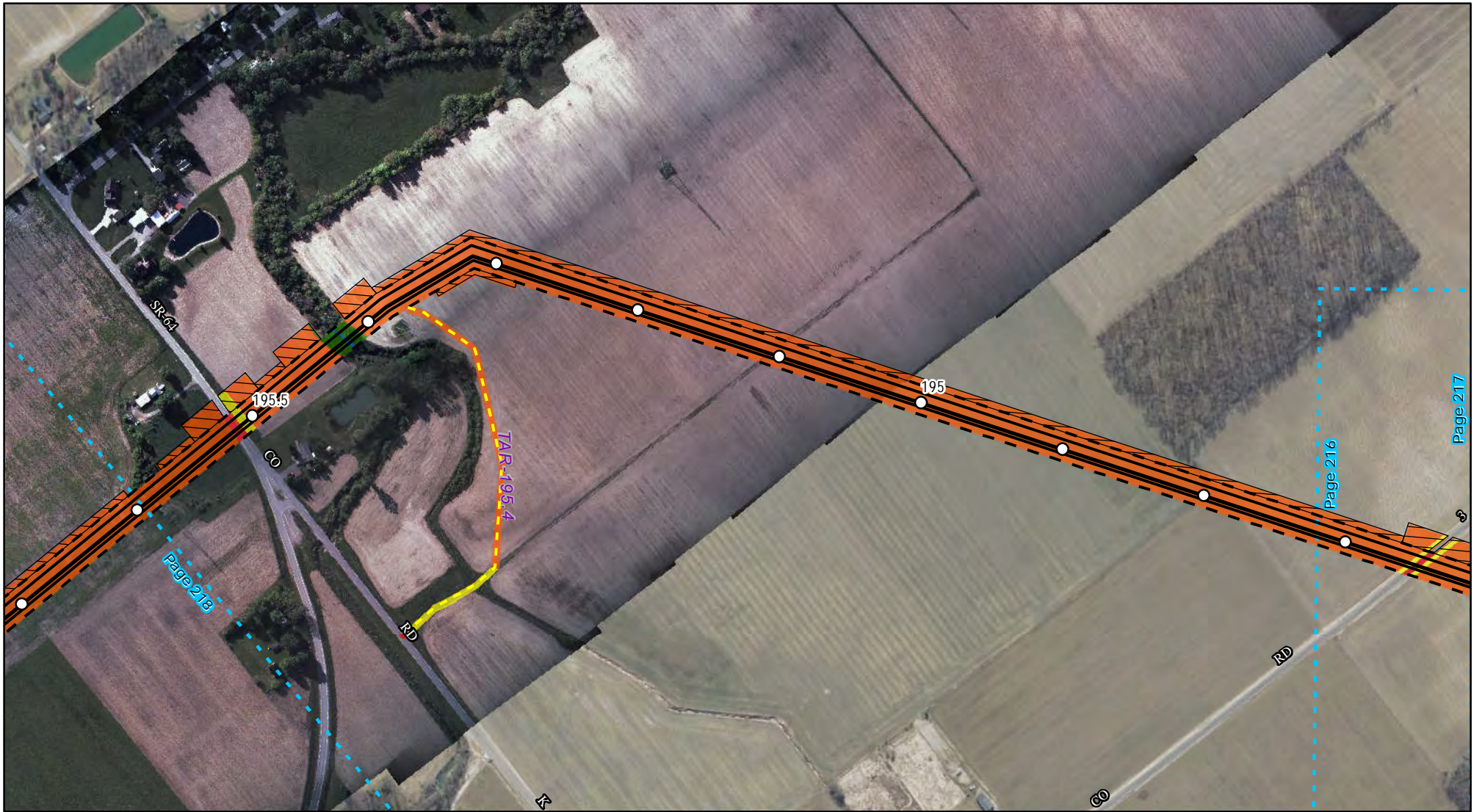
Land Uses Crossed  
by the NEXUS  
Project Pipeline Facilities  
Fulton County

**NEXUS**  
GAS TRANSMISSION

Created: 6/1/2015

Page 216 of 280





### Legend



Projection: NAD83, UTM Zone 17N US Survey Feet, Grid North. Sources: ESRI, SPECTRA and TRC

### Appendix 8B

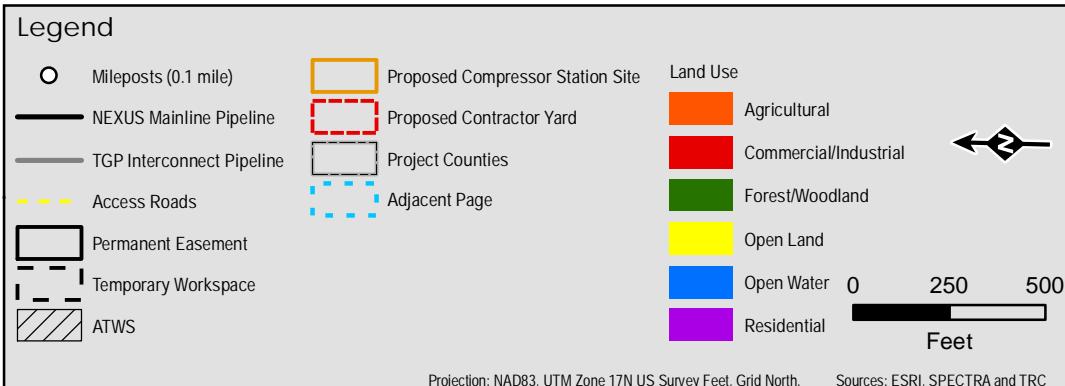
Land Uses Crossed  
by the NEXUS  
Project Pipeline Facilities  
Fulton County

**NEXUS**  
GAS TRANSMISSION

Created: 6/1/2015

Page 217 of 280





**Appendix 8B**

Land Uses Crossed  
by the NEXUS  
Project Pipeline Facilities

Fulton County

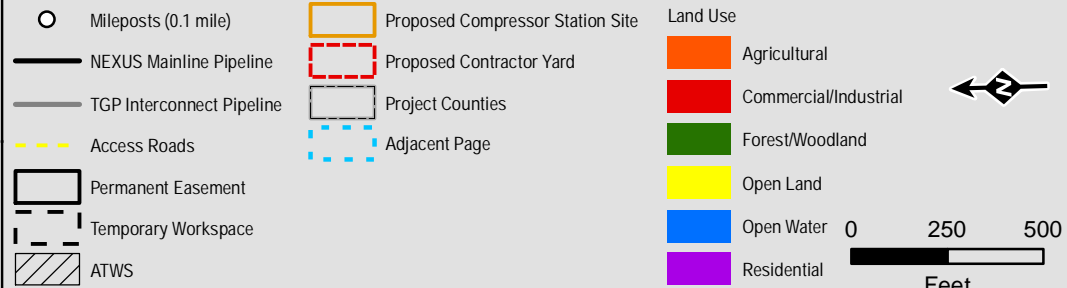
**NEXUS**  
GAS TRANSMISSION

Created: 6/1/2015  
Page 218 of 280





### Legend



Projection: NAD83, UTM Zone 17N US Survey Feet, Grid North. Sources: ESRI, SPECTRA and TRC

### Appendix 8B

Land Uses Crossed  
by the NEXUS  
Project Pipeline Facilities  
Fulton County



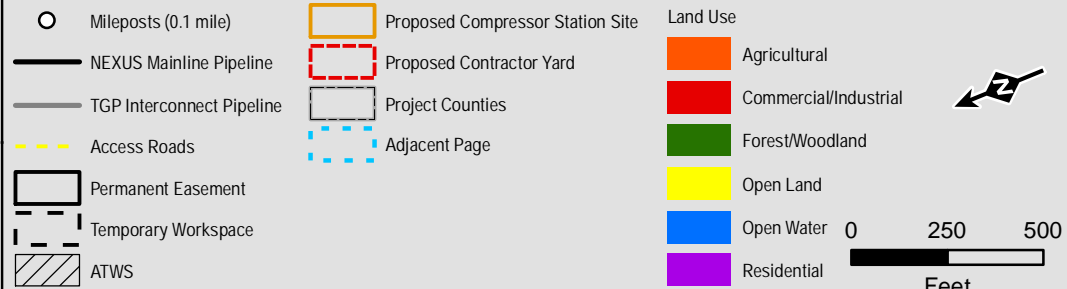
Created: 6/1/2015

Page 219 of 280





### Legend



Projection: NAD83, UTM Zone 17N US Survey Feet, Grid North. Sources: ESRI, SPECTRA and TRC

### Appendix 8B

Land Uses Crossed  
by the NEXUS  
Project Pipeline Facilities  
Fulton County



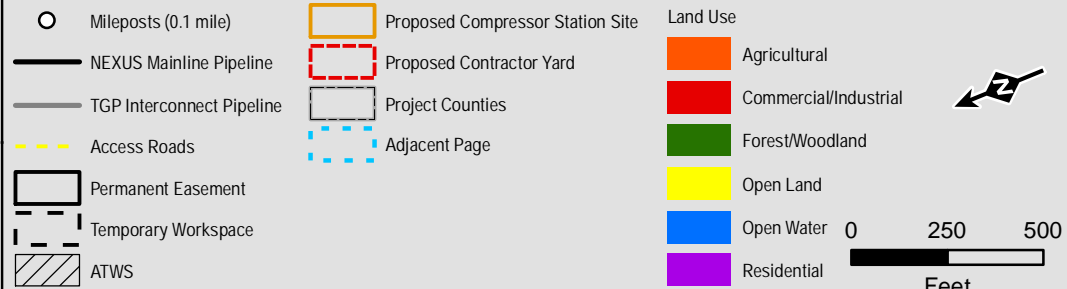
Created: 6/1/2015

Page 220 of 280





### Legend



Projection: NAD83, UTM Zone 17N US Survey Feet, Grid North. Sources: ESRI, SPECTRA and TRC

### Appendix 8B

Land Uses Crossed  
by the NEXUS  
Project Pipeline Facilities  
Fulton County



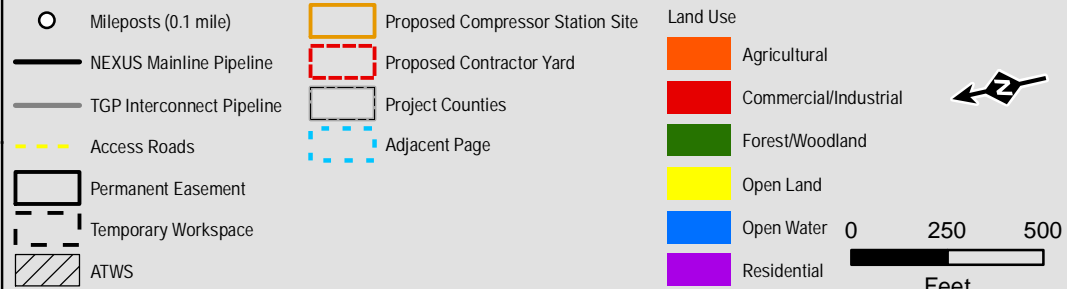
Created: 6/1/2015

Page 221 of 280





### Legend



Projection: NAD83, UTM Zone 17N US Survey Feet, Grid North. Sources: ESRI, SPECTRA and TRC

### Appendix 8B

Land Uses Crossed  
by the NEXUS  
Project Pipeline Facilities  
Fulton County



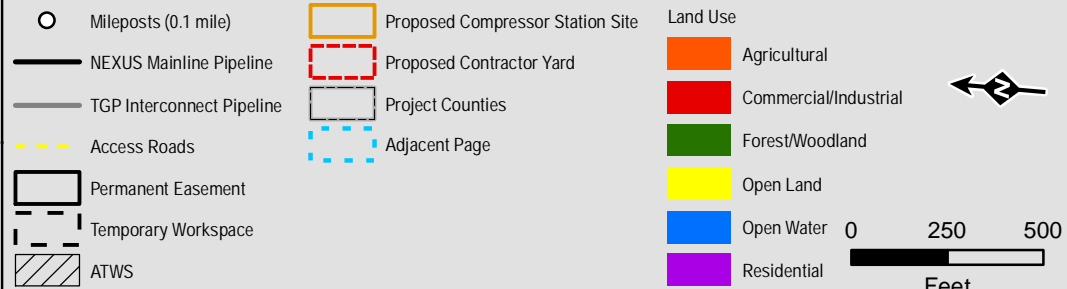
Created: 6/1/2015

Page 222 of 280





### Legend



Projection: NAD83, UTM Zone 17N US Survey Feet, Grid North. Sources: ESRI, SPECTRA and TRC

### Appendix 8B

Land Uses Crossed  
by the NEXUS  
Project Pipeline Facilities  
Fulton County

**NEXUS**  
GAS TRANSMISSION

Created: 6/1/2015

Page 223 of 280





### Legend



Projection: NAD83, UTM Zone 17N US Survey Feet, Grid North. Sources: ESRI, SPECTRA and TRC

### Appendix 8B

Land Uses Crossed  
by the NEXUS  
Project Pipeline Facilities  
Fulton County



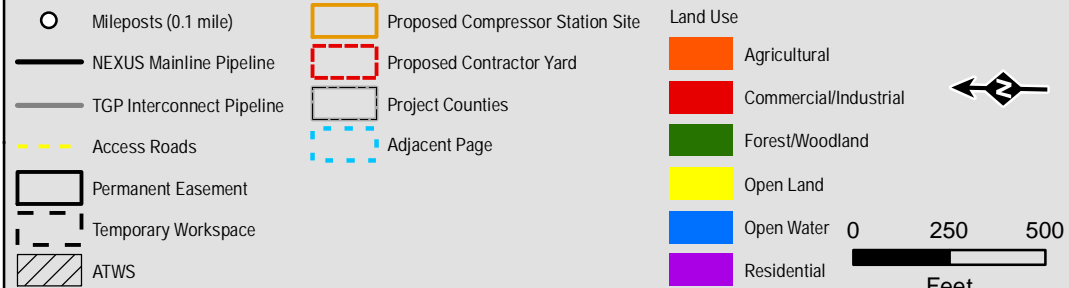
Created: 6/1/2015

Page 224 of 280





### Legend



Projection: NAD83, UTM Zone 17N US Survey Feet, Grid North. Sources: ESRI, SPECTRA and TRC

### Appendix 8B

Land Uses Crossed  
by the NEXUS  
Project Pipeline Facilities

Fulton County

**NEXUS**  
GAS TRANSMISSION

Created: 6/1/2015

Page 225 of 280





### Legend



### Appendix 8B

Land Uses Crossed  
by the NEXUS  
Project Pipeline Facilities

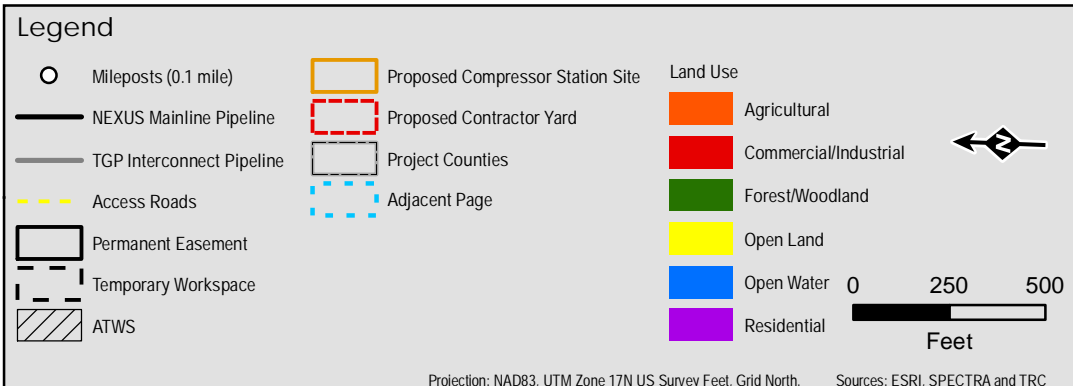
Lenawee County

**NEXUS**  
GAS TRANSMISSION

Created: 6/1/2015

Page 226 of 280





## Appendix 8B

Land Uses Crossed  
by the NEXUS  
Project Pipeline Facilities


Lenawee County

**NEXUS**  
GAS TRANSMISSION

Created: 6/1/2015

Page 227 of 280





**Appendix 8B**


Land Uses Crossed  
by the NEXUS  
Project Pipeline Facilities

Lenawee County

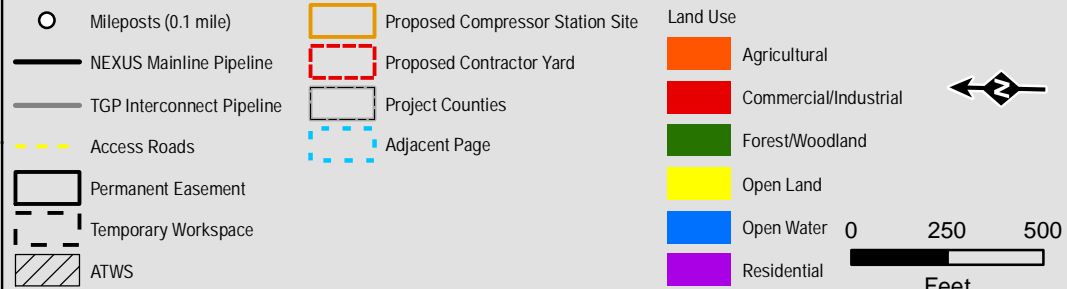
**NEXUS**  
GAS TRANSMISSION

Created: 6/1/2015  
Page 228 of 280





### Legend



Projection: NAD83, UTM Zone 17N US Survey Feet, Grid North. Sources: ESRI, SPECTRA and TRC

### Appendix 8B

Land Uses Crossed  
by the NEXUS  
Project Pipeline Facilities  
Lenawee County



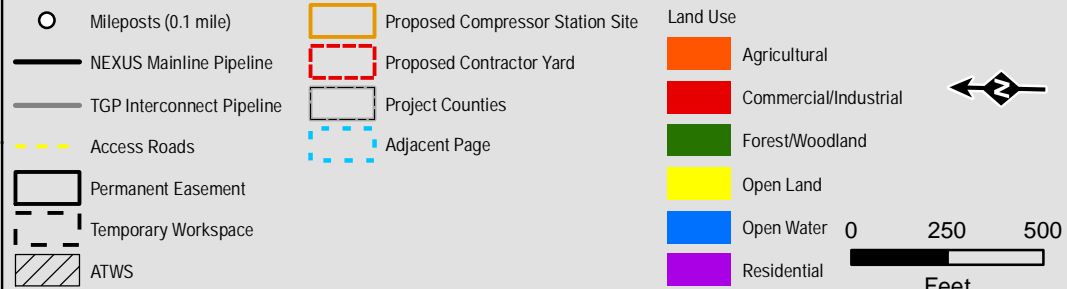
Created: 6/1/2015

Page 229 of 280





### Legend



Projection: NAD83, UTM Zone 17N US Survey Feet, Grid North. Sources: ESRI, SPECTRA and TRC

### Appendix 8B

Land Uses Crossed  
by the NEXUS  
Project Pipeline Facilities  
Lenawee County



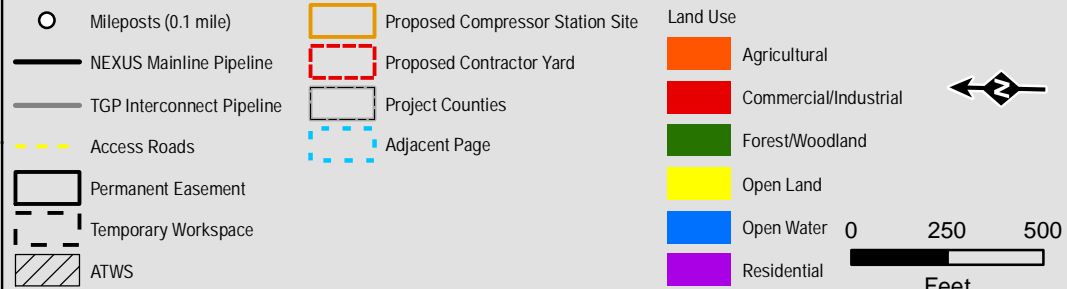
Created: 6/1/2015

Page 230 of 280





### Legend



Projection: NAD83, UTM Zone 17N US Survey Feet, Grid North. Sources: ESRI, SPECTRA and TRC

### Appendix 8B


Land Uses Crossed  
by the NEXUS  
Project Pipeline Facilities  
Lenawee County



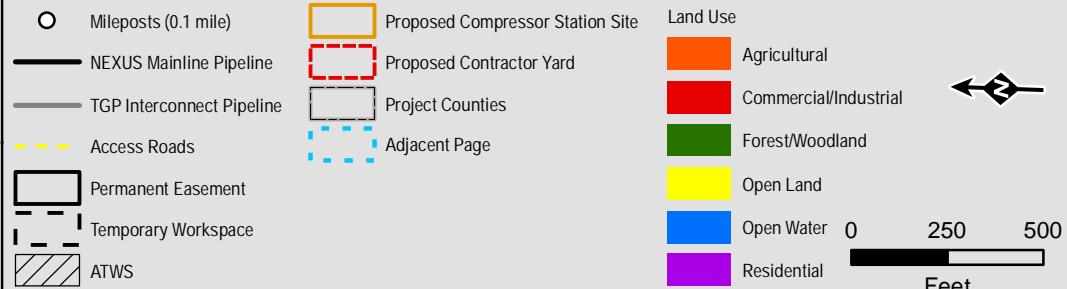
Created: 6/1/2015

Page 231 of 280





### Legend



Projection: NAD83, UTM Zone 17N US Survey Feet, Grid North. Sources: ESRI, SPECTRA and TRC

### Appendix 8B

Land Uses Crossed  
by the NEXUS  
Project Pipeline Facilities  
Lenawee County



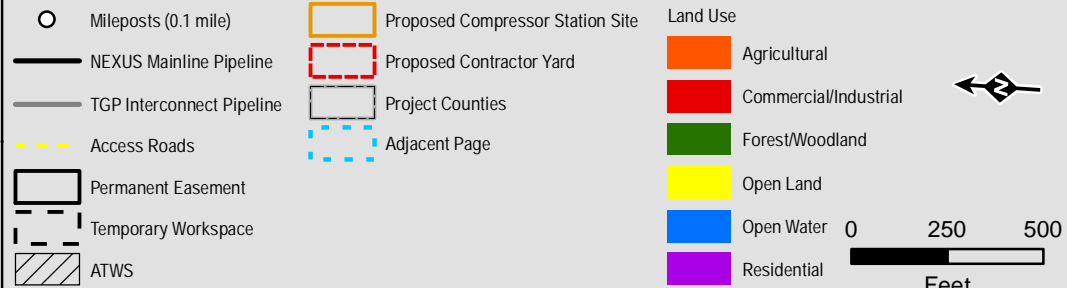
Created: 6/1/2015

Page 232 of 280





### Legend



Projection: NAD83, UTM Zone 17N US Survey Feet, Grid North. Sources: ESRI, SPECTRA and TRC

### Appendix 8B

Land Uses Crossed  
by the NEXUS  
Project Pipeline Facilities  
Lenawee County

**NEXUS**  
GAS TRANSMISSION

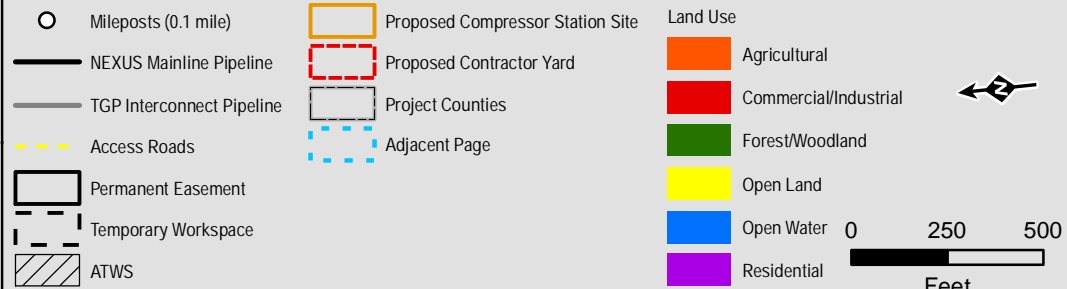
Created: 6/1/2015

Page 233 of 280





### Legend



Projection: NAD83, UTM Zone 17N US Survey Feet, Grid North. Sources: ESRI, SPECTRA and TRC

### Appendix 8B


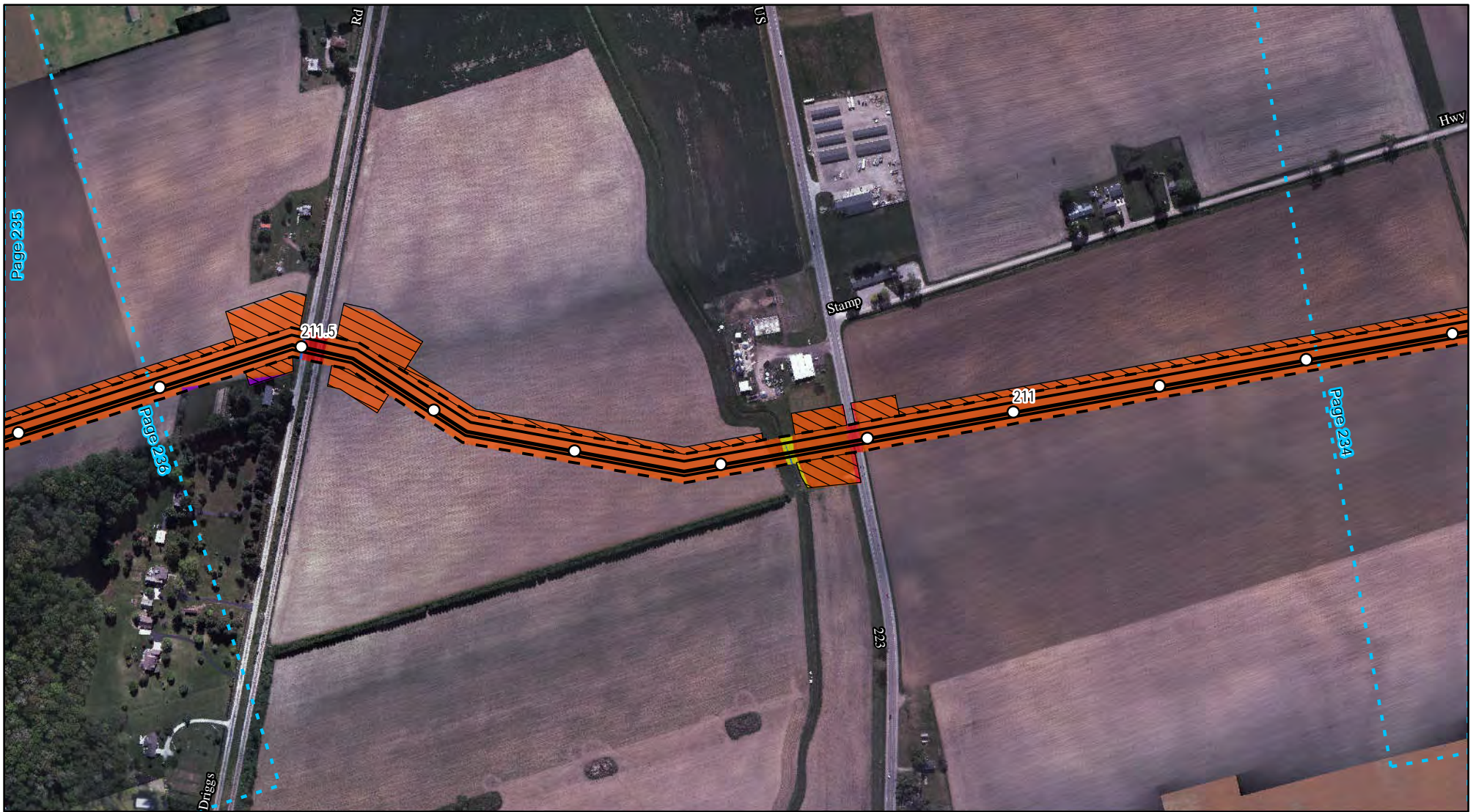
Land Uses Crossed  
by the NEXUS  
Project Pipeline Facilities  
Lenawee County



Created: 6/1/2015

Page 234 of 280





**Appendix 8B**

Land Uses Crossed  
by the NEXUS  
Project Pipeline Facilities

Lenawee County

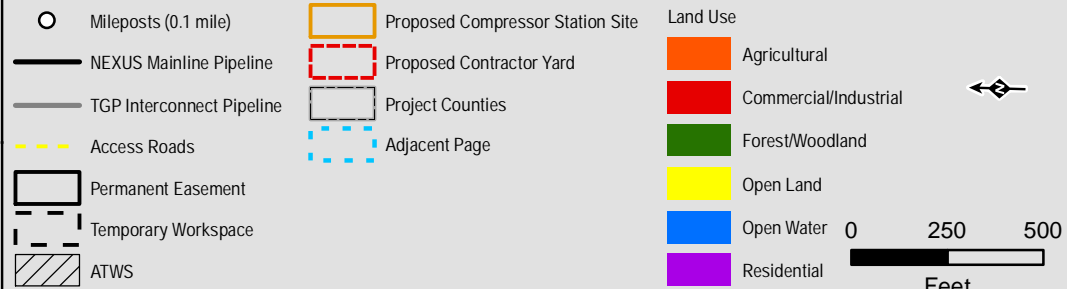
**NEXUS**  
GAS TRANSMISSION

Created: 6/1/2015  
Page 235 of 280





### Legend



Projection: NAD83, UTM Zone 17N US Survey Feet, Grid North. Sources: ESRI, SPECTRA and TRC

### Appendix 8B


Land Uses Crossed  
by the NEXUS  
Project Pipeline Facilities  
Lenawee County



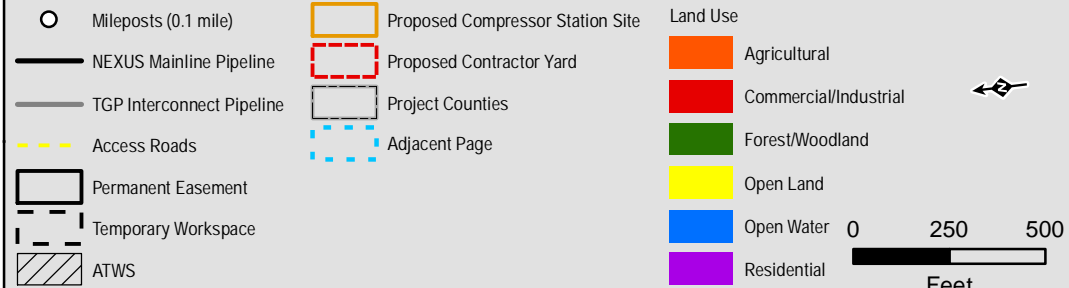
Created: 6/1/2015

Page 236 of 280





### Legend



Projection: NAD83, UTM Zone 17N US Survey Feet, Grid North. Sources: ESRI, SPECTRA and TRC

### Appendix 8B


Land Uses Crossed  
by the NEXUS  
Project Pipeline Facilities  
Lenawee County

**NEXUS**  
GAS TRANSMISSION

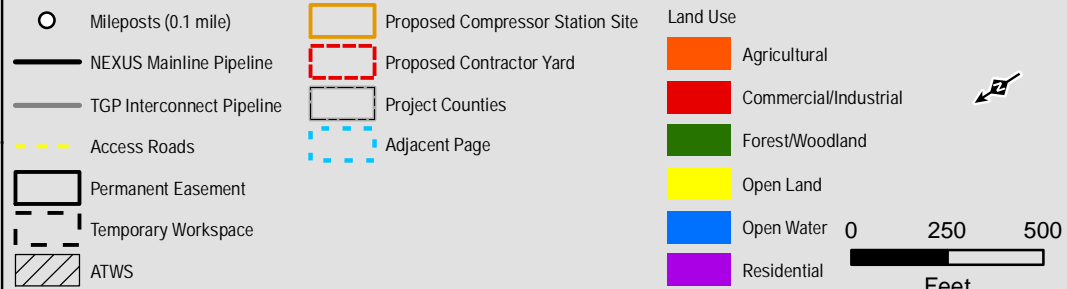
Created: 6/1/2015

Page 237 of 280





### Legend



Projection: NAD83, UTM Zone 17N US Survey Feet, Grid North. Sources: ESRI, SPECTRA and TRC

### Appendix 8B

Land Uses Crossed  
by the NEXUS  
Project Pipeline Facilities  
Lenawee County

**NEXUS**  
GAS TRANSMISSION

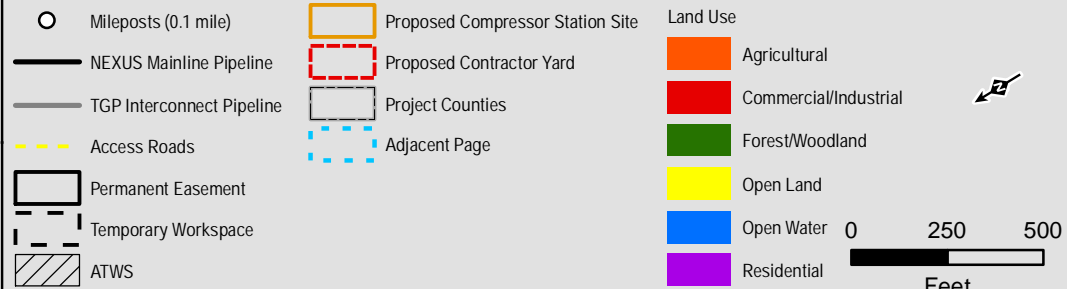
Created: 6/1/2015

Page 238 of 280





### Legend



Projection: NAD83, UTM Zone 17N US Survey Feet, Grid North. Sources: ESRI, SPECTRA and TRC

### Appendix 8B

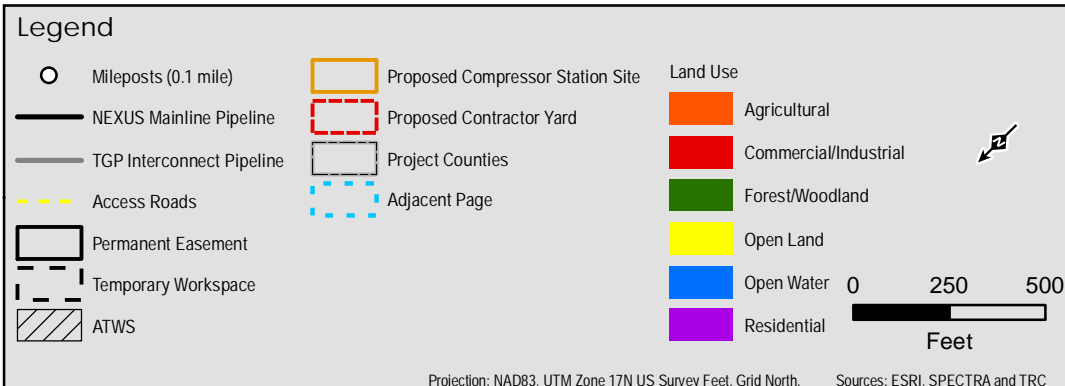
Land Uses Crossed  
by the NEXUS  
Project Pipeline Facilities  
Lenawee County

**NEXUS**  
GAS TRANSMISSION

Created: 6/1/2015

Page 239 of 280





**Appendix 8B**

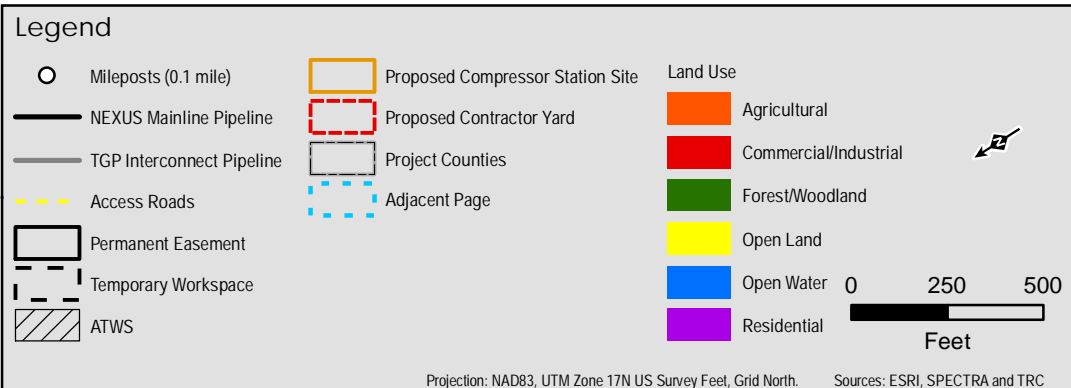
Land Uses Crossed  
by the NEXUS  
Project Pipeline Facilities

Lenawee County

**NEXUS**  
GAS TRANSMISSION

Created: 6/1/2015  
Page 240 of 280





## Appendix 8B

Land Uses Crossed  
by the NEXUS  
Project Pipeline Facilities

Lenawee County

**NEXUS**  
GAS TRANSMISSION

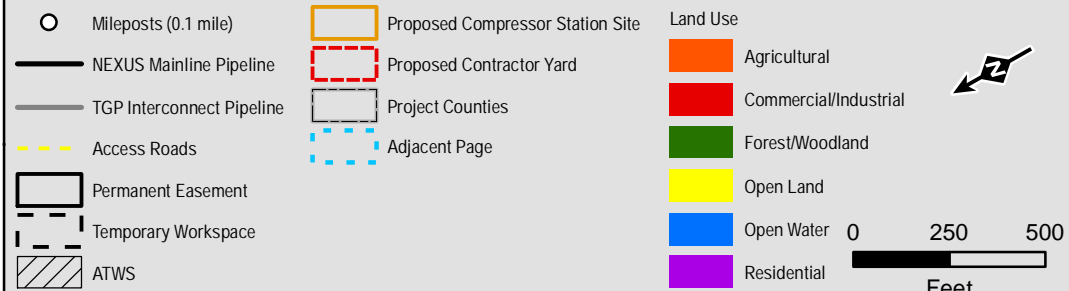
Created: 6/1/2015

Page 241 of 280





### Legend



Projection: NAD83, UTM Zone 17N US Survey Feet, Grid North. Sources: ESRI, SPECTRA and TRC

### Appendix 8B

Land Uses Crossed  
by the NEXUS  
Project Pipeline Facilities  
Lenawee County

**NEXUS**  
GAS TRANSMISSION

Created: 6/1/2015

Page 242 of 280





### Legend



Projection: NAD83, UTM Zone 17N US Survey Feet, Grid North. Sources: ESRI, SPECTRA and TRC

### Appendix 8B

Land Uses Crossed  
by the NEXUS  
Project Pipeline Facilities  
Lenawee County

**NEXUS**  
GAS TRANSMISSION

Created: 6/1/2015

Page 243 of 280





### Legend



Projection: NAD83, UTM Zone 17N US Survey Feet, Grid North. Sources: ESRI, SPECTRA and TRC

### Appendix 8B

Land Uses Crossed  
by the NEXUS  
Project Pipeline Facilities  
Lenawee County

**NEXUS**  
GAS TRANSMISSION

Created: 6/1/2015

Page 244 of 280





### Legend



Projection: NAD83, UTM Zone 17N US Survey Feet, Grid North. Sources: ESRI, SPECTRA and TRC

### Appendix 8B

Land Uses Crossed  
by the NEXUS  
Project Pipeline Facilities  
Lenawee County



Created: 6/1/2015

Page 245 of 280





### Legend



Projection: NAD83, UTM Zone 17N US Survey Feet, Grid North. Sources: ESRI, SPECTRA and TRC

### Appendix 8B

Land Uses Crossed  
by the NEXUS  
Project Pipeline Facilities  
Lenawee County

**NEXUS**  
GAS TRANSMISSION

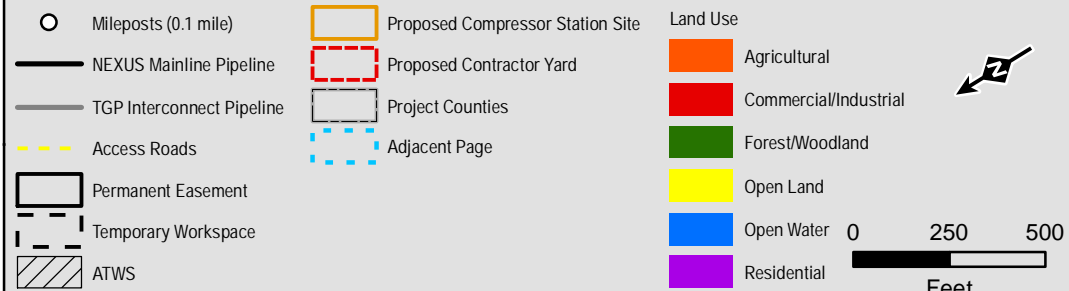
Created: 6/1/2015

Page 246 of 280





### Legend



Projection: NAD83, UTM Zone 17N US Survey Feet, Grid North. Sources: ESRI, SPECTRA and TRC

### Appendix 8B


Land Uses Crossed  
by the NEXUS  
Project Pipeline Facilities  
Lenawee County



Created: 6/1/2015

Page 247 of 280





### Legend



Projection: NAD83, UTM Zone 17N US Survey Feet, Grid North. Sources: ESRI, SPECTRA and TRC

### Appendix 8B

Land Uses Crossed  
by the NEXUS  
Project Pipeline Facilities  
Lenawee County

**NEXUS**  
GAS TRANSMISSION

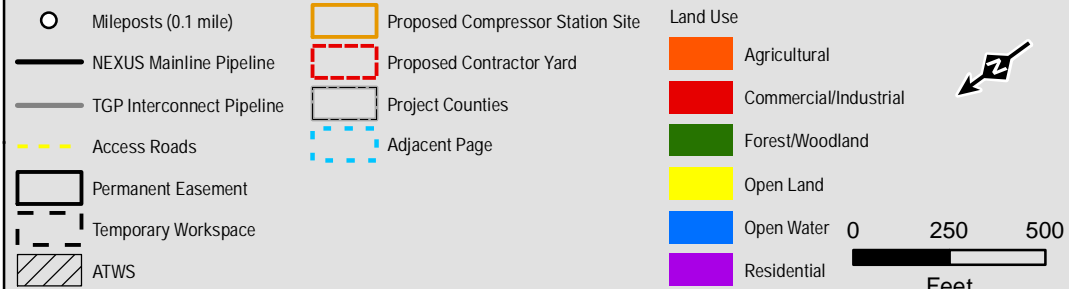
Created: 6/1/2015

Page 248 of 280





### Legend



Projection: NAD83, UTM Zone 17N US Survey Feet, Grid North. Sources: ESRI, SPECTRA and TRC

### Appendix 8B

Land Uses Crossed  
by the NEXUS  
Project Pipeline Facilities  
Lenawee County

**NEXUS**  
GAS TRANSMISSION

Created: 6/1/2015

Page 249 of 280





### Legend



Projection: NAD83, UTM Zone 17N US Survey Feet, Grid North. Sources: ESRI, SPECTRA and TRC

### Appendix 8B

Land Uses Crossed  
by the NEXUS  
Project Pipeline Facilities

Lenawee County

**NEXUS**  
GAS TRANSMISSION

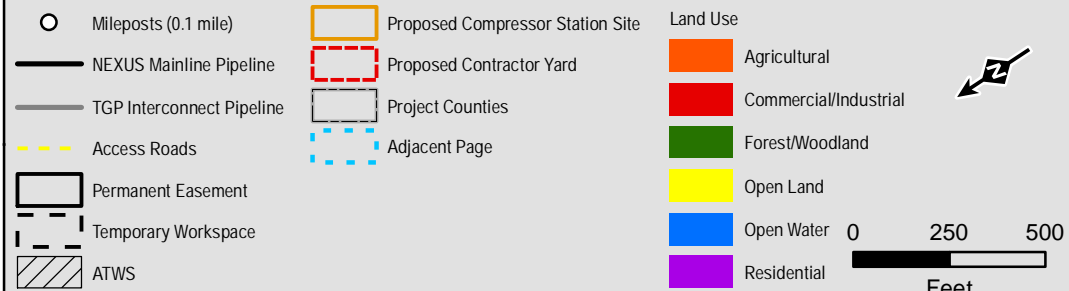
Created: 6/1/2015

Page 250 of 280





### Legend



Projection: NAD83, UTM Zone 17N US Survey Feet, Grid North. Sources: ESRI, SPECTRA and TRC

### Appendix 8B

Land Uses Crossed  
by the NEXUS  
Project Pipeline Facilities  
Monroe County

**NEXUS**  
GAS TRANSMISSION

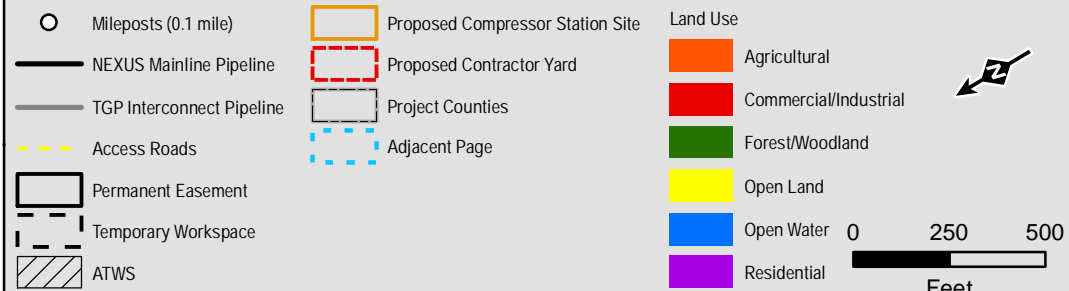
Created: 6/1/2015

Page 251 of 280





### Legend



Projection: NAD83, UTM Zone 17N US Survey Feet, Grid North. Sources: ESRI, SPECTRA and TRC

### Appendix 8B

Land Uses Crossed  
by the NEXUS  
Project Pipeline Facilities  
Monroe County



Created: 6/1/2015

Page 252 of 280





### Legend



Projection: NAD83, UTM Zone 17N US Survey Feet, Grid North. Sources: ESRI, SPECTRA and TRC

### Appendix 8B

Land Uses Crossed  
by the NEXUS  
Project Pipeline Facilities  
Monroe County

**NEXUS**  
GAS TRANSMISSION

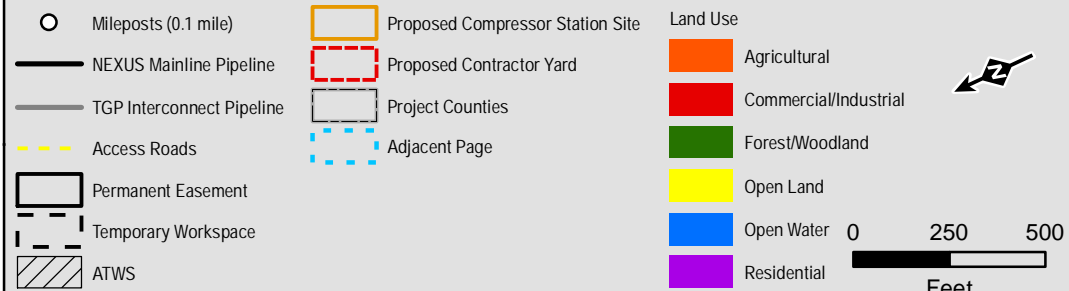
Created: 6/1/2015

Page 253 of 280





### Legend



Projection: NAD83, UTM Zone 17N US Survey Feet, Grid North. Sources: ESRI, SPECTRA and TRC

### Appendix 8B

Land Uses Crossed  
by the NEXUS  
Project Pipeline Facilities  
Monroe County

**NEXUS**  
GAS TRANSMISSION

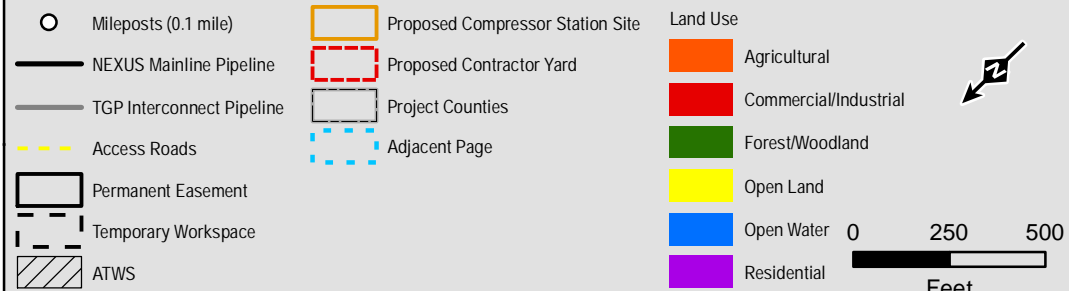
Created: 6/1/2015

Page 254 of 280





### Legend



Projection: NAD83, UTM Zone 17N US Survey Feet, Grid North. Sources: ESRI, SPECTRA and TRC

### Appendix 8B

Land Uses Crossed  
by the NEXUS  
Project Pipeline Facilities  
Monroe County

**NEXUS**  
GAS TRANSMISSION

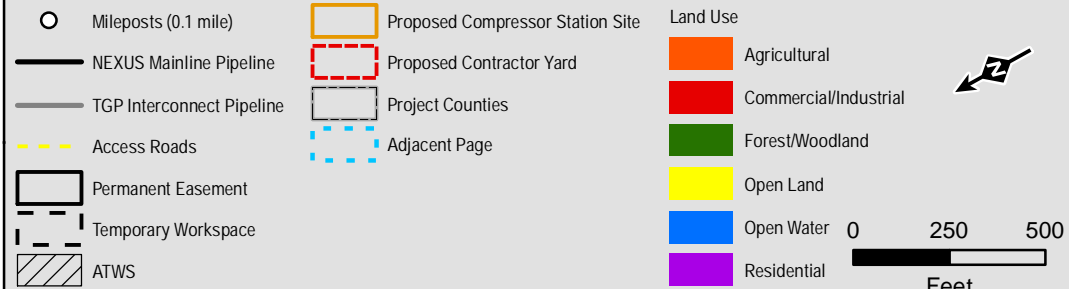
Created: 6/1/2015

Page 255 of 280





### Legend



Projection: NAD83, UTM Zone 17N US Survey Feet, Grid North. Sources: ESRI, SPECTRA and TRC

### Appendix 8B

Land Uses Crossed  
by the NEXUS  
Project Pipeline Facilities  
Monroe County

**NEXUS**  
GAS TRANSMISSION

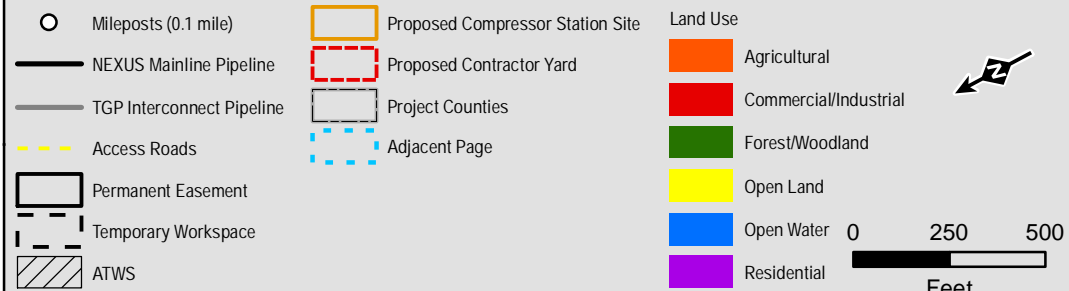
Created: 6/1/2015

Page 256 of 280





### Legend



Projection: NAD83, UTM Zone 17N US Survey Feet, Grid North. Sources: ESRI, SPECTRA and TRC

### Appendix 8B

Land Uses Crossed  
by the NEXUS  
Project Pipeline Facilities

Monroe County

**NEXUS**  
GAS TRANSMISSION

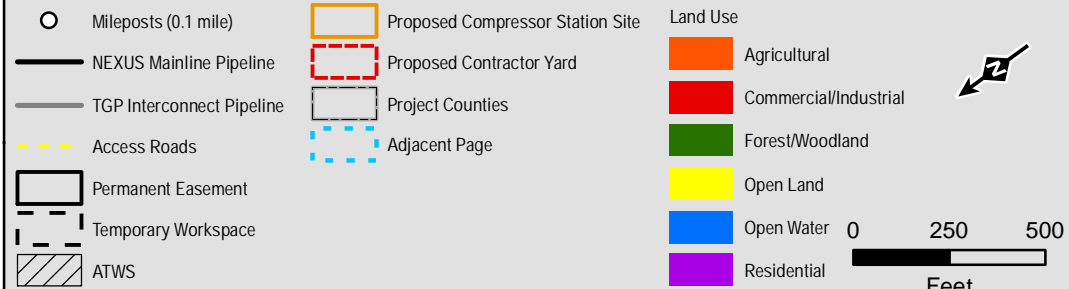
Created: 6/1/2015

Page 257 of 280





### Legend



Projection: NAD83, UTM Zone 17N US Survey Feet, Grid North. Sources: ESRI, SPECTRA and TRC

### Appendix 8B


Land Uses Crossed  
by the NEXUS  
Project Pipeline Facilities  
Washtenaw County

**NEXUS**  
GAS TRANSMISSION

Created: 6/1/2015

Page 258 of 280





**Appendix 8B**

Land Uses Crossed  
by the NEXUS  
Project Pipeline Facilities  
Washtenaw County

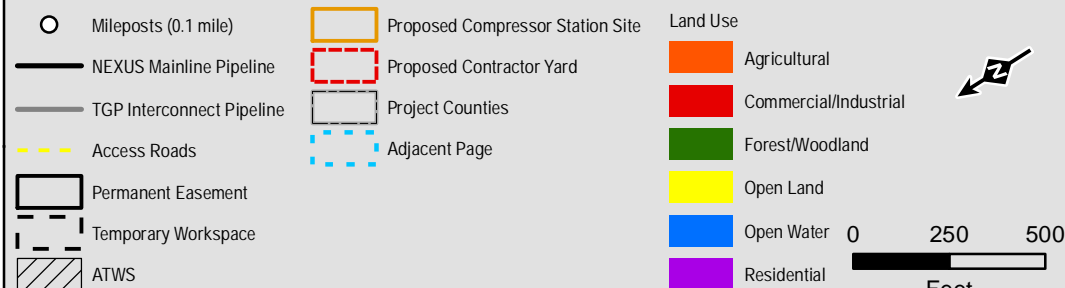
**NEXUS**  
GAS TRANSMISSION

Created: 6/1/2015  
Page 259 of 280





### Legend



Projection: NAD83, UTM Zone 17N US Survey Feet, Grid North. Sources: ESRI, SPECTRA and TRC

### Appendix 8B

Land Uses Crossed  
by the NEXUS  
Project Pipeline Facilities  
Washtenaw County

**NEXUS**  
GAS TRANSMISSION

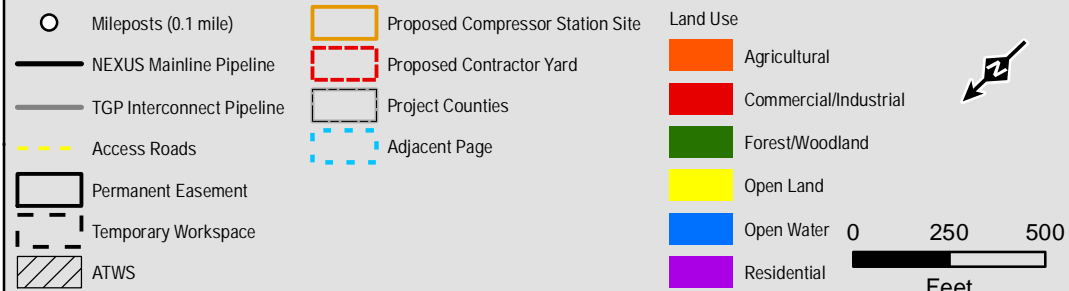
Created: 6/1/2015

Page 260 of 280





### Legend



Projection: NAD83, UTM Zone 17N US Survey Feet, Grid North. Sources: ESRI, SPECTRA and TRC

### Appendix 8B

Land Uses Crossed  
by the NEXUS  
Project Pipeline Facilities  
Washtenaw County

**NEXUS**  
GAS TRANSMISSION

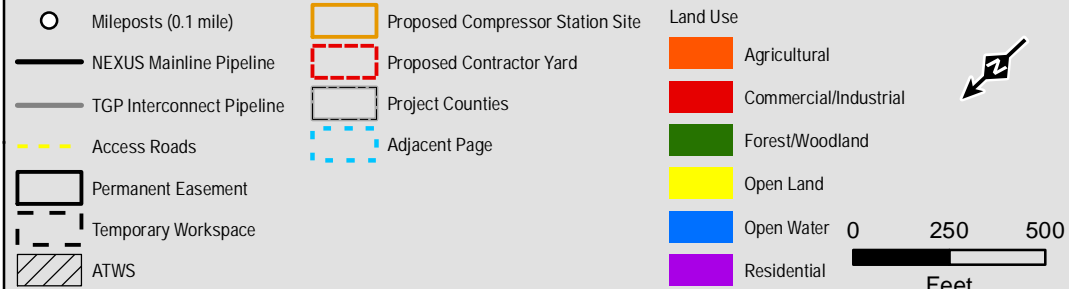
Created: 6/1/2015

Page 261 of 280





### Legend



Projection: NAD83, UTM Zone 17N US Survey Feet, Grid North. Sources: ESRI, SPECTRA and TRC

### Appendix 8B

Land Uses Crossed  
by the NEXUS  
Project Pipeline Facilities  
Washtenaw County

**NEXUS**  
GAS TRANSMISSION

Created: 6/1/2015

Page 262 of 280





### Legend



Projection: NAD83, UTM Zone 17N US Survey Feet, Grid North. Sources: ESRI, SPECTRA and TRC

### Appendix 8B

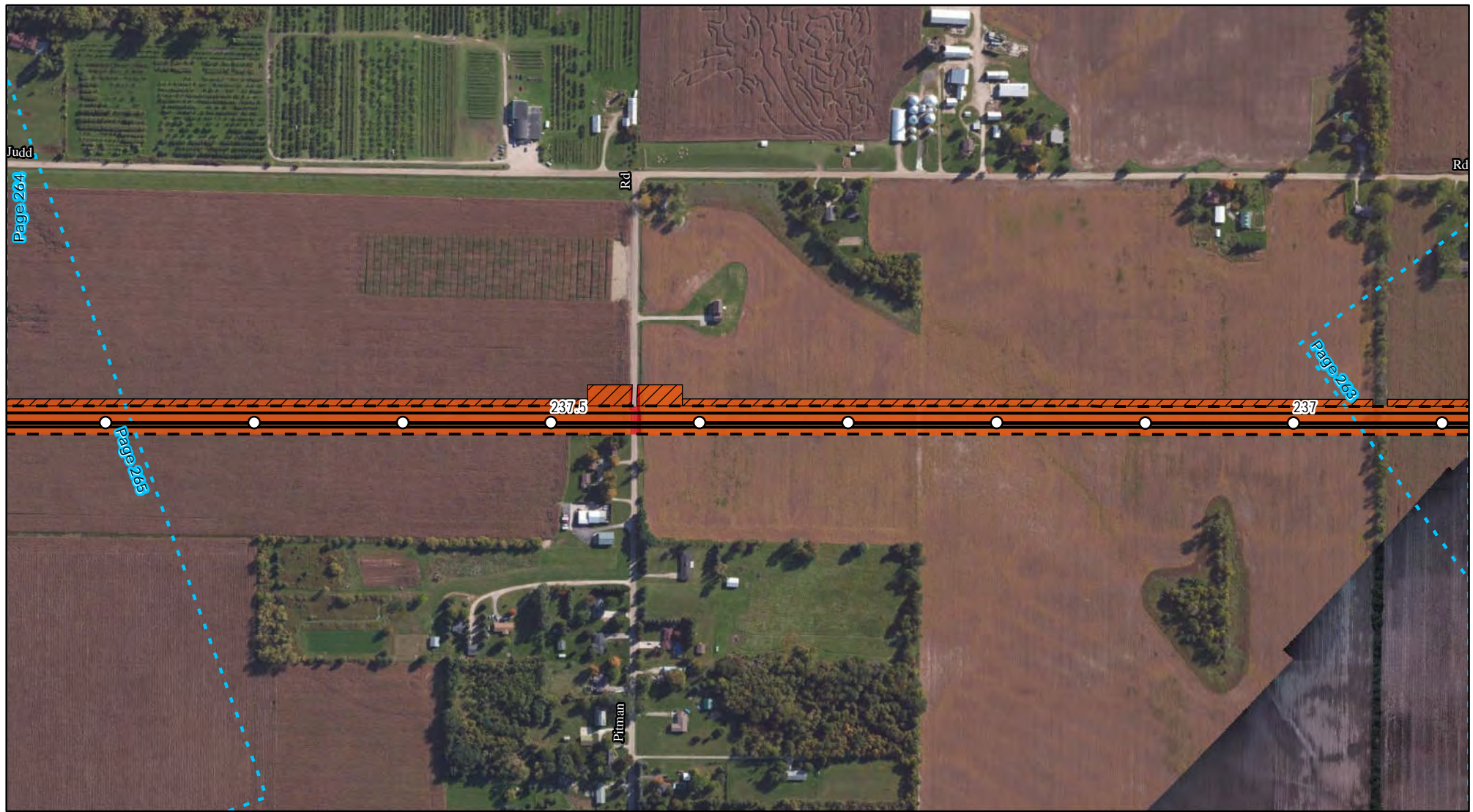
Land Uses Crossed  
by the NEXUS  
Project Pipeline Facilities  
Washtenaw County

**NEXUS**  
GAS TRANSMISSION

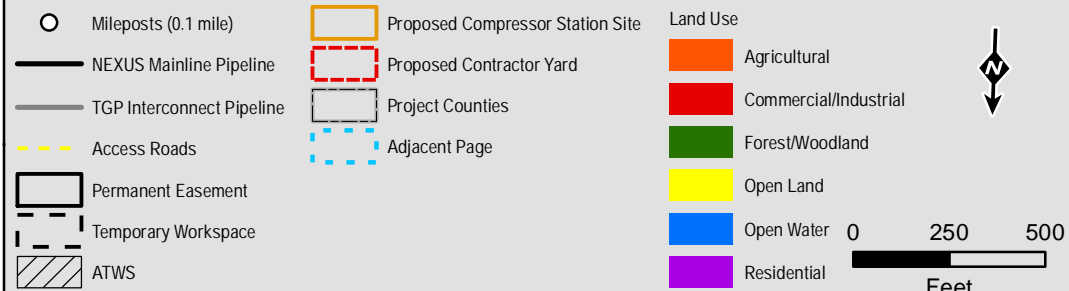
Created: 6/1/2015

Page 263 of 280





### Legend



Projection: NAD83, UTM Zone 17N US Survey Feet, Grid North. Sources: ESRI, SPECTRA and TRC

### Appendix 8B

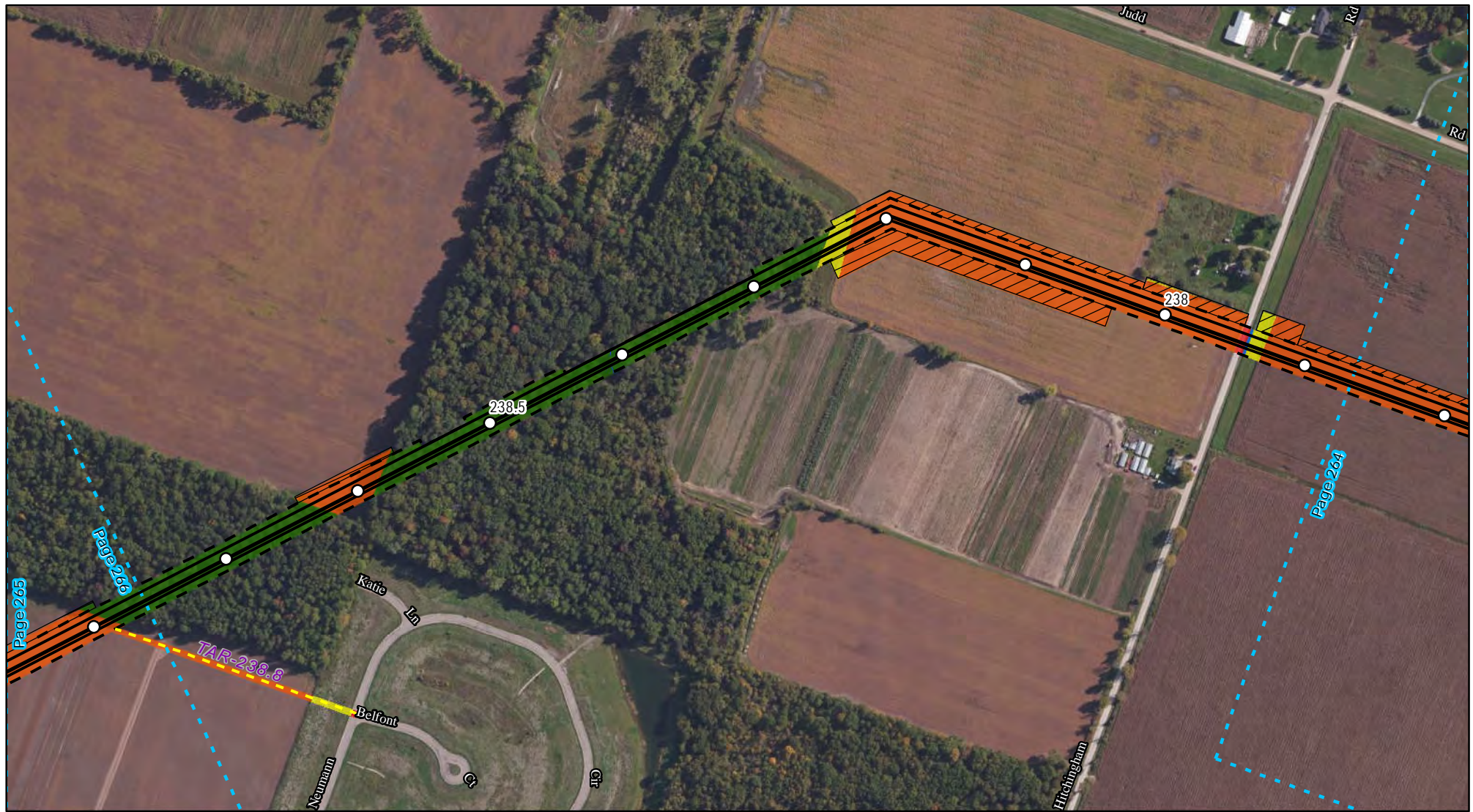
Land Uses Crossed  
by the NEXUS  
Project Pipeline Facilities  
Washtenaw County

**NEXUS**  
GAS TRANSMISSION

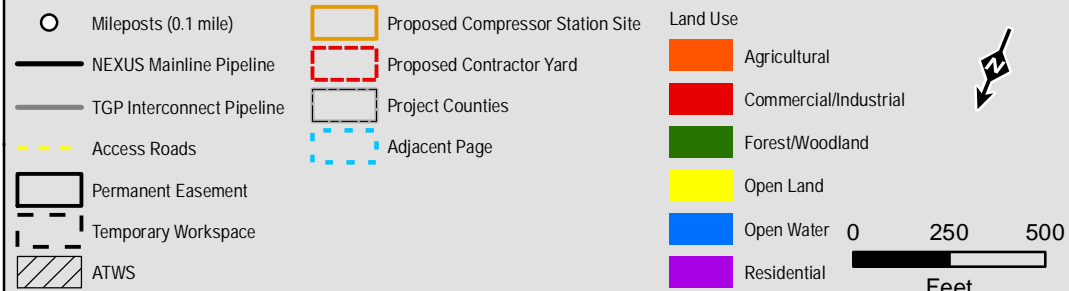
Created: 6/1/2015

Page 264 of 280





### Legend



Projection: NAD83, UTM Zone 17N US Survey Feet, Grid North. Sources: ESRI, SPECTRA and TRC

### Appendix 8B

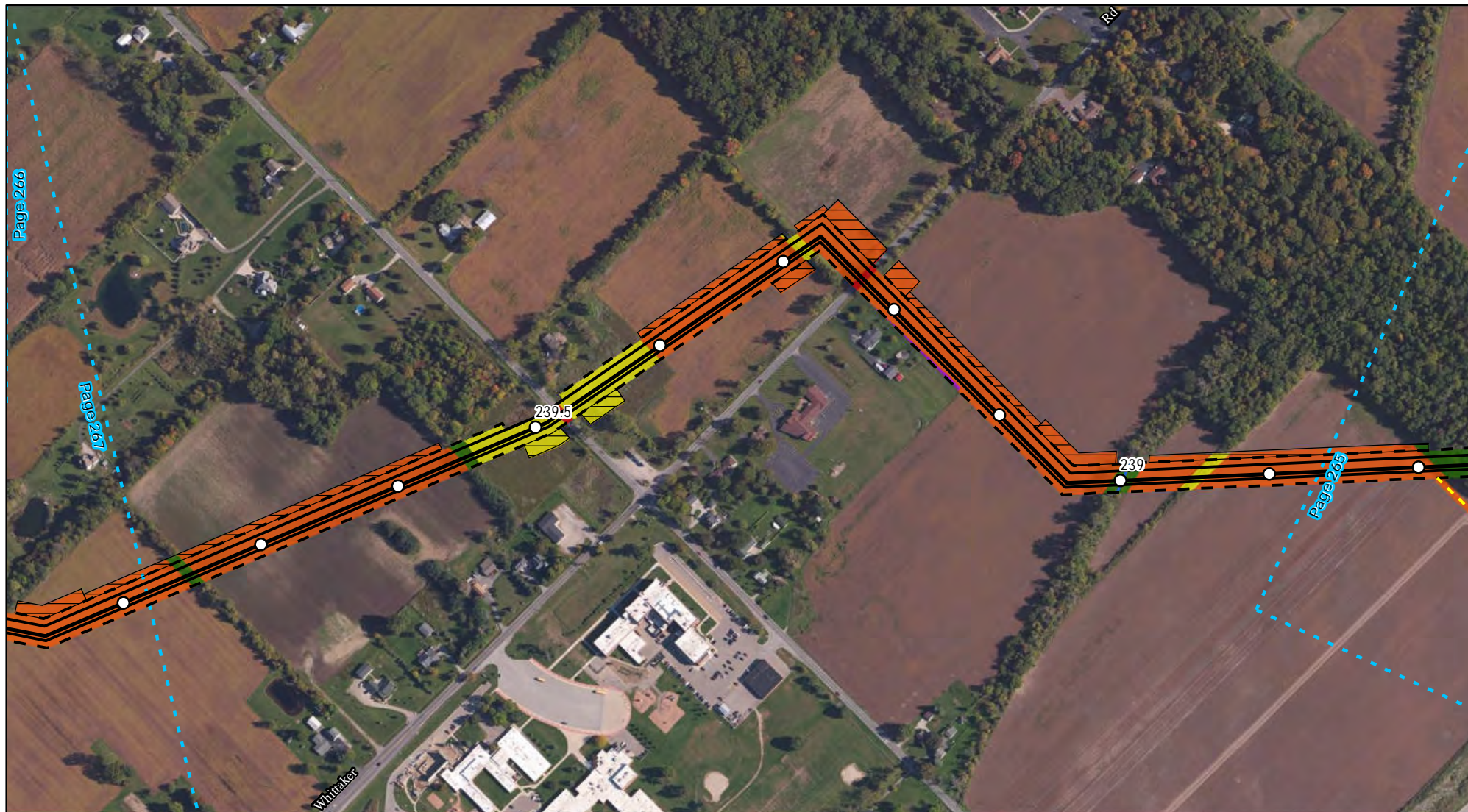
Land Uses Crossed  
by the NEXUS  
Project Pipeline Facilities  
Washtenaw County

**NEXUS**  
GAS TRANSMISSION

Created: 6/1/2015

Page 265 of 280





### Legend



Projection: NAD83, UTM Zone 17N US Survey Feet, Grid North. Sources: ESRI, SPECTRA and TRC

### Appendix 8B

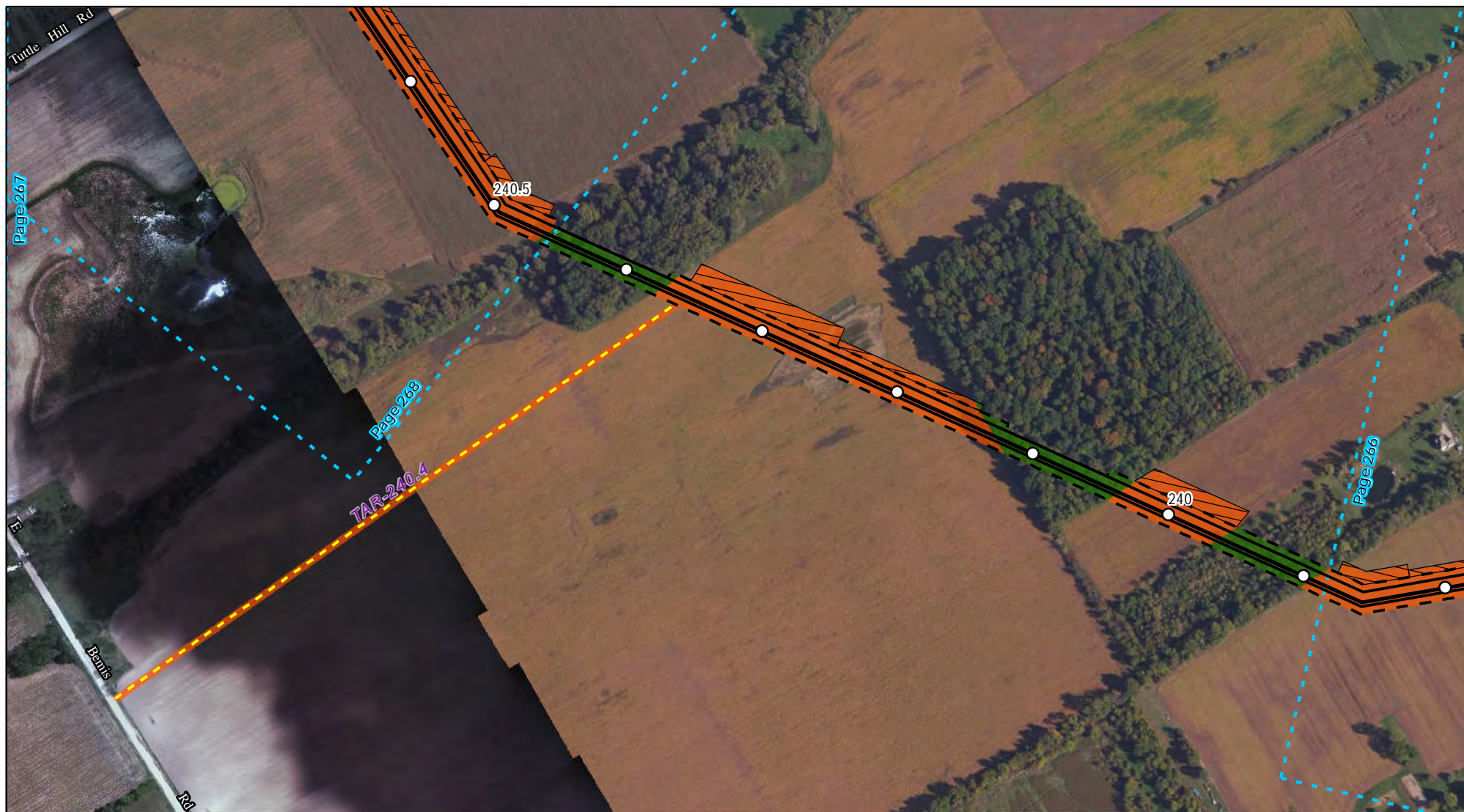
Land Uses Crossed  
by the NEXUS  
Project Pipeline Facilities  
Washtenaw County

**NEXUS**  
GAS TRANSMISSION

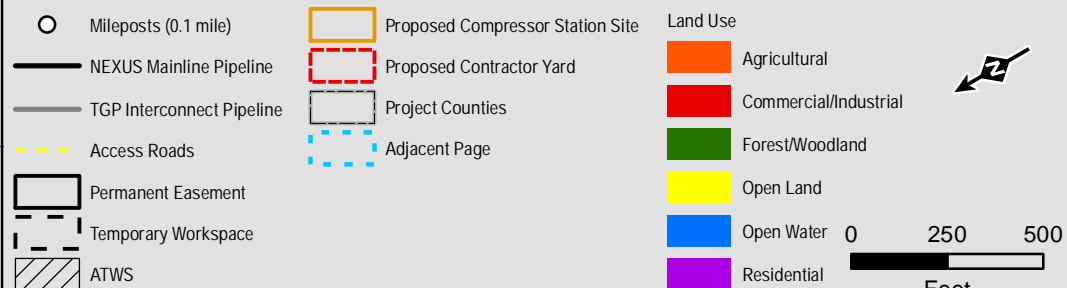
Created: 6/1/2015

Page 266 of 280





### Legend



Projection: NAD83, UTM Zone 17N US Survey Feet, Grid North. Sources: ESRI, SPECTRA and TRC

### Appendix 8B

Land Uses Crossed  
by the NEXUS  
Project Pipeline Facilities  
Washtenaw County

**NEXUS**  
GAS TRANSMISSION

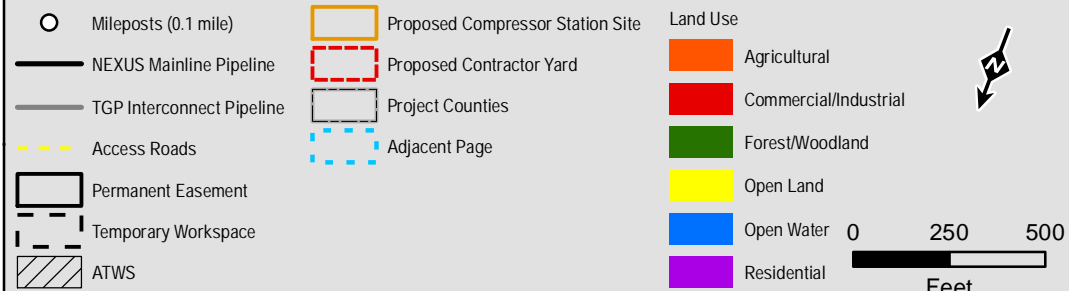
Created: 6/1/2015

Page 267 of 280





### Legend



Projection: NAD83, UTM Zone 17N US Survey Feet, Grid North. Sources: ESRI, SPECTRA and TRC

### Appendix 8B

Land Uses Crossed  
by the NEXUS  
Project Pipeline Facilities  
Washtenaw County

**NEXUS**  
GAS TRANSMISSION

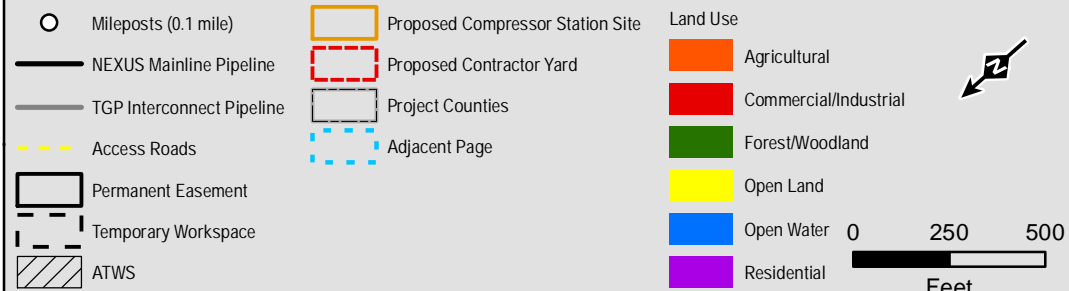
Created: 6/1/2015

Page 268 of 280





### Legend



Projection: NAD83, UTM Zone 17N US Survey Feet, Grid North. Sources: ESRI, SPECTRA and TRC

### Appendix 8B

Land Uses Crossed  
by the NEXUS  
Project Pipeline Facilities  
Washtenaw County

**NEXUS**  
GAS TRANSMISSION

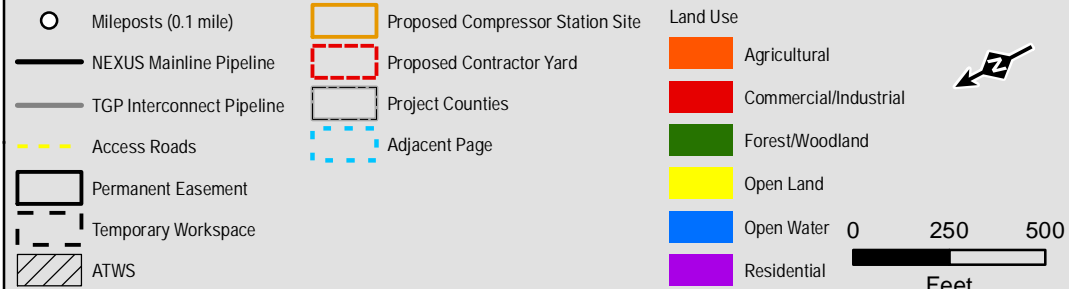
Created: 6/1/2015

Page 269 of 280





### Legend



Projection: NAD83, UTM Zone 17N US Survey Feet, Grid North. Sources: ESRI, SPECTRA and TRC

### Appendix 8B

Land Uses Crossed  
by the NEXUS  
Project Pipeline Facilities  
Washtenaw County

**NEXUS**  
GAS TRANSMISSION

Created: 6/1/2015

Page 270 of 280





### Legend



Projection: NAD83, UTM Zone 17N US Survey Feet, Grid North. Sources: ESRI, SPECTRA and TRC

### Appendix 8B

Land Uses Crossed  
by the NEXUS  
Project Pipeline Facilities  
Washtenaw County



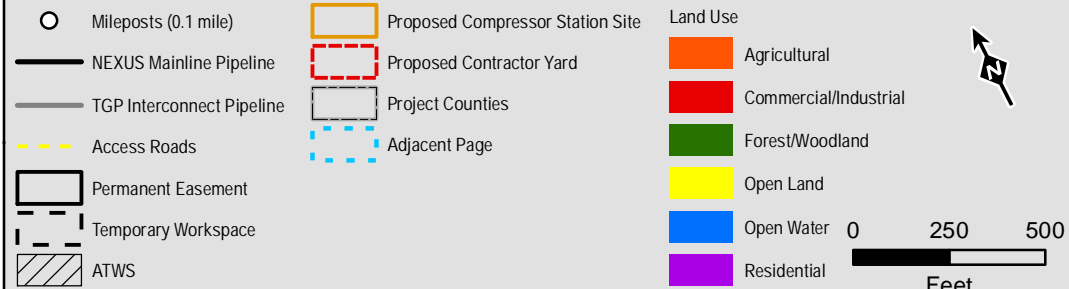
Created: 6/1/2015

Page 271 of 280





### Legend



Projection: NAD83, UTM Zone 17N US Survey Feet, Grid North. Sources: ESRI, SPECTRA and TRC

### Appendix 8B

Land Uses Crossed  
by the NEXUS  
Project Pipeline Facilities  
Washtenaw County

**NEXUS**  
GAS TRANSMISSION

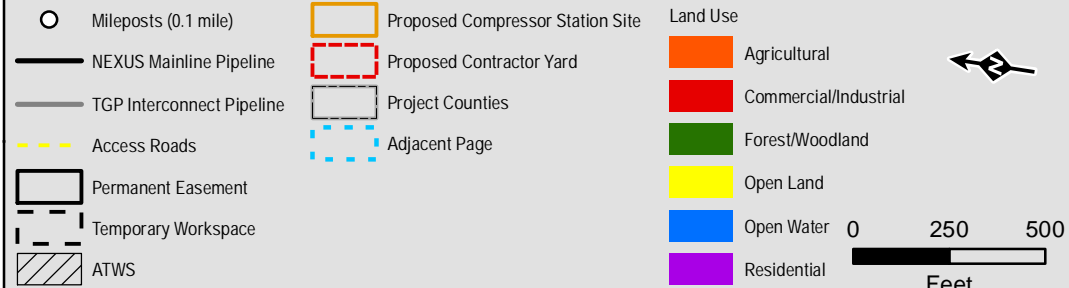
Created: 6/1/2015

Page 272 of 280





### Legend



### Appendix 8B

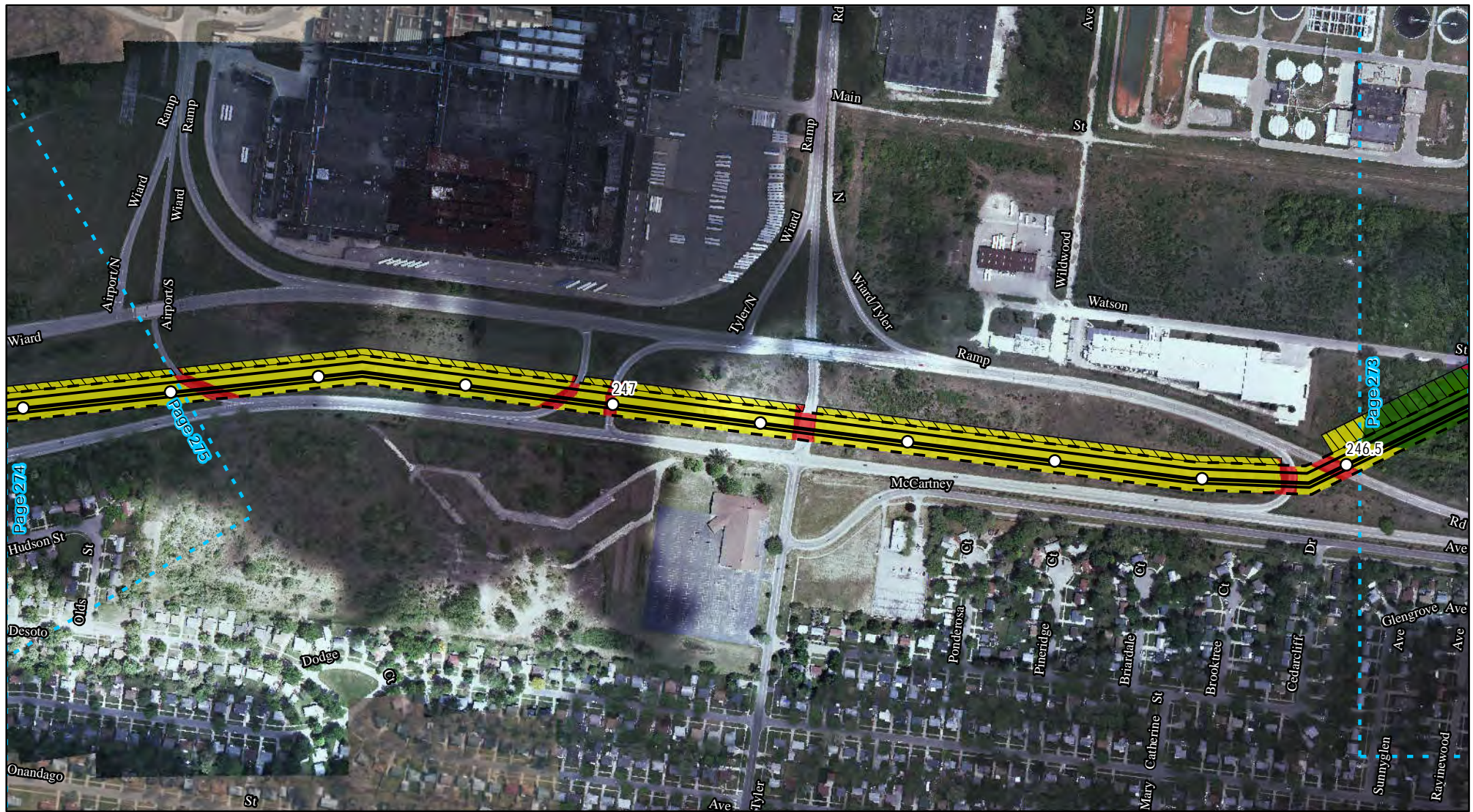
Land Uses Crossed  
by the NEXUS  
Project Pipeline Facilities  
Washtenaw County

**NEXUS**  
GAS TRANSMISSION

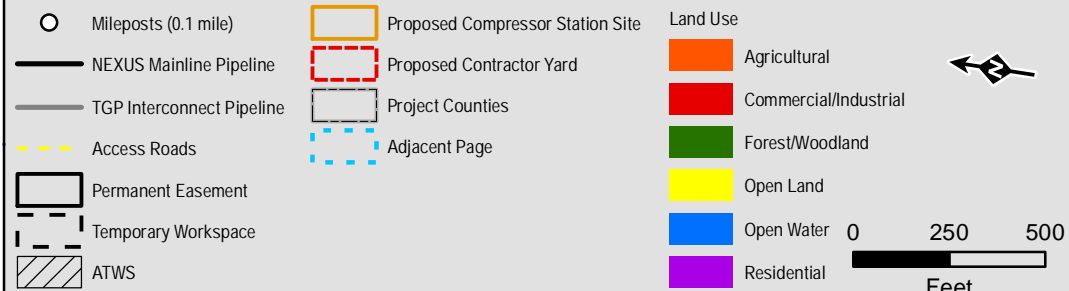
Created: 6/1/2015

Page 273 of 280





### Legend



Projection: NAD83, UTM Zone 17N US Survey Feet, Grid North. Sources: ESRI, SPECTRA and TRC

### Appendix 8B

Land Uses Crossed  
by the NEXUS  
Project Pipeline Facilities  
Washtenaw County

**NEXUS**  
GAS TRANSMISSION

Created: 6/1/2015

Page 274 of 280

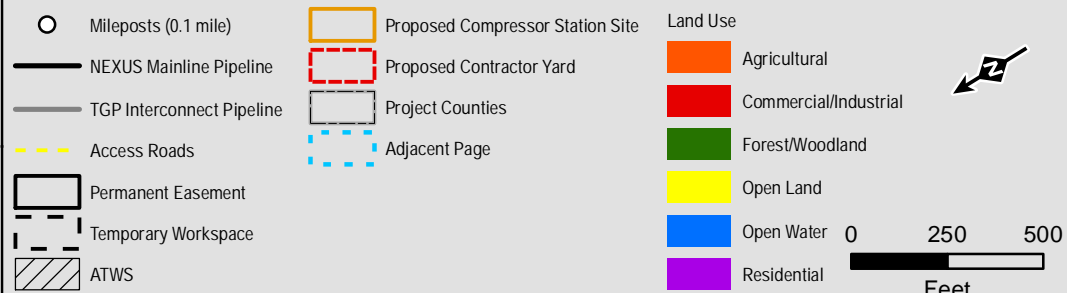








### Legend



Projection: NAD83, UTM Zone 17N US Survey Feet, Grid North. Sources: ESRI, SPECTRA and TRC

### Appendix 8B

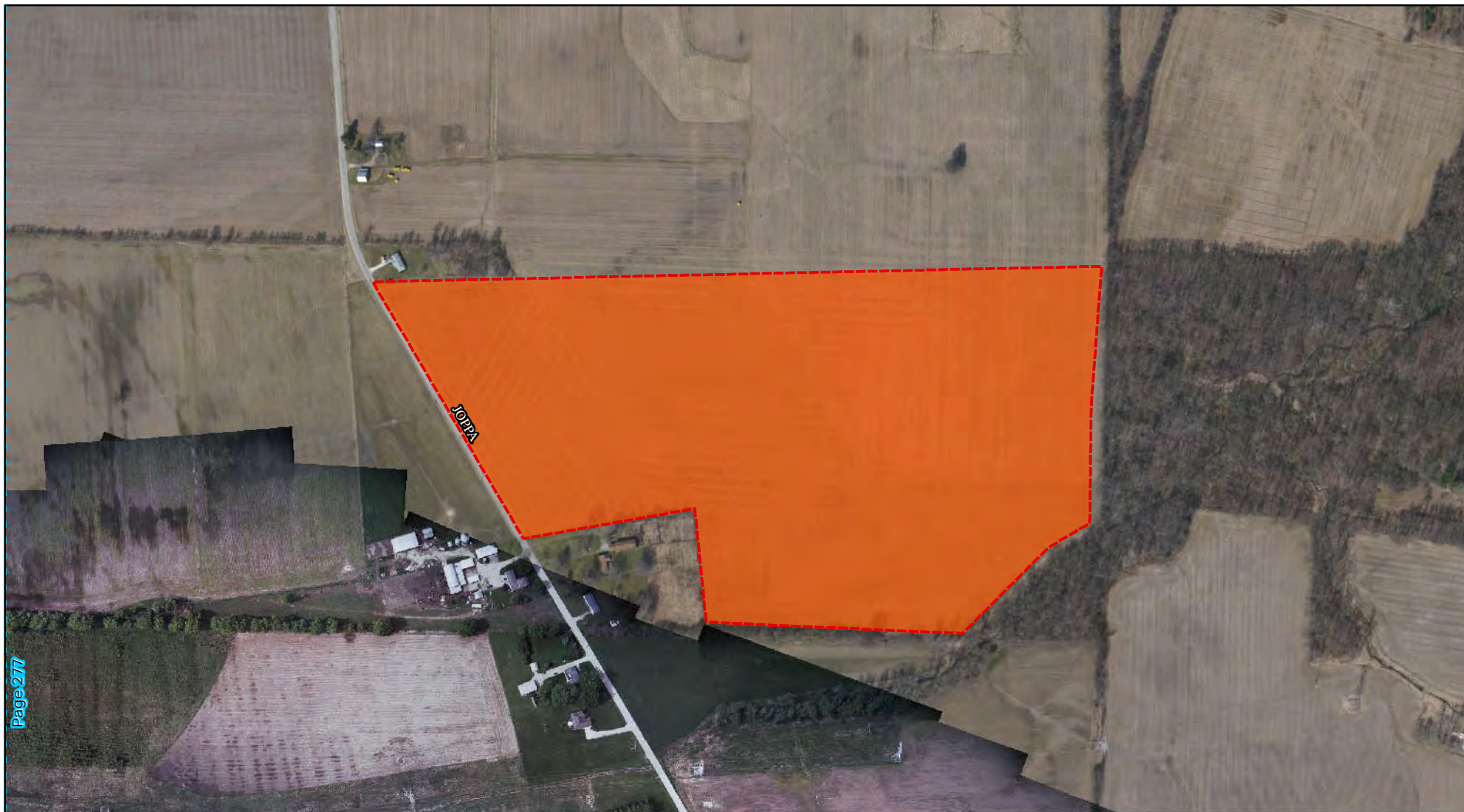
Land Uses Crossed  
by the NEXUS  
Project Pipeline Facilities  
Washtenaw County

**NEXUS**  
GAS TRANSMISSION

Created: 6/1/2015

Page 276 of 280

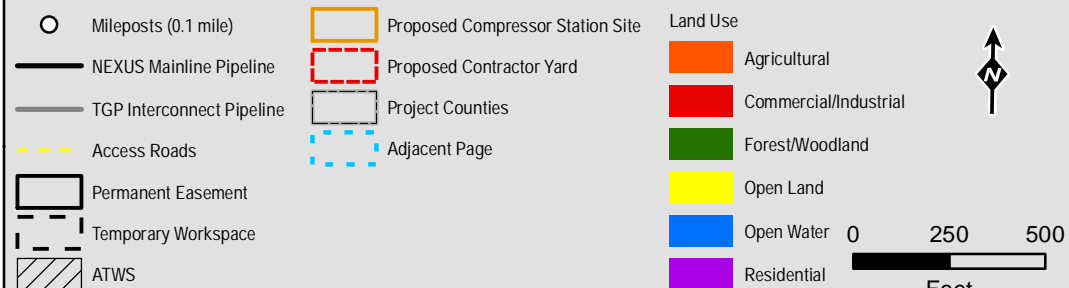




Page 277



### Legend



Projection: NAD83, UTM Zone 17N US Survey Feet, Grid North. Sources: ESRI, SPECTRA and TRC

### Appendix 8B

Land Uses Crossed  
by the NEXUS  
Project Pipeline Facilities  
Erie County

**NEXUS**  
GAS TRANSMISSION

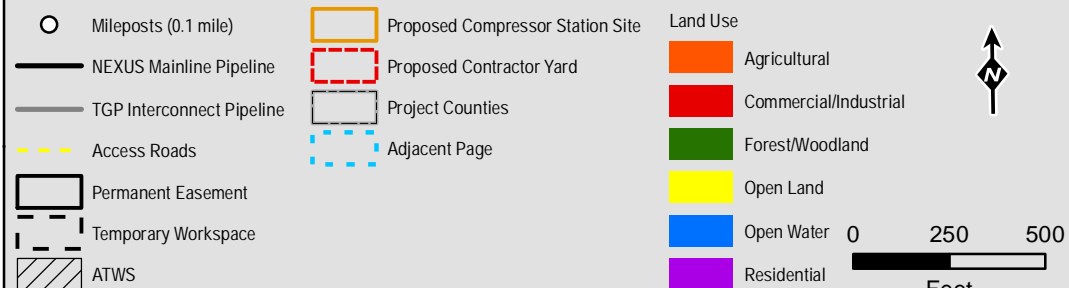
Created: 6/1/2015

Page 277 of 280





### Legend



Projection: NAD83, UTM Zone 17N US Survey Feet, Grid North. Sources: ESRI, SPECTRA and TRC

### Appendix 8B

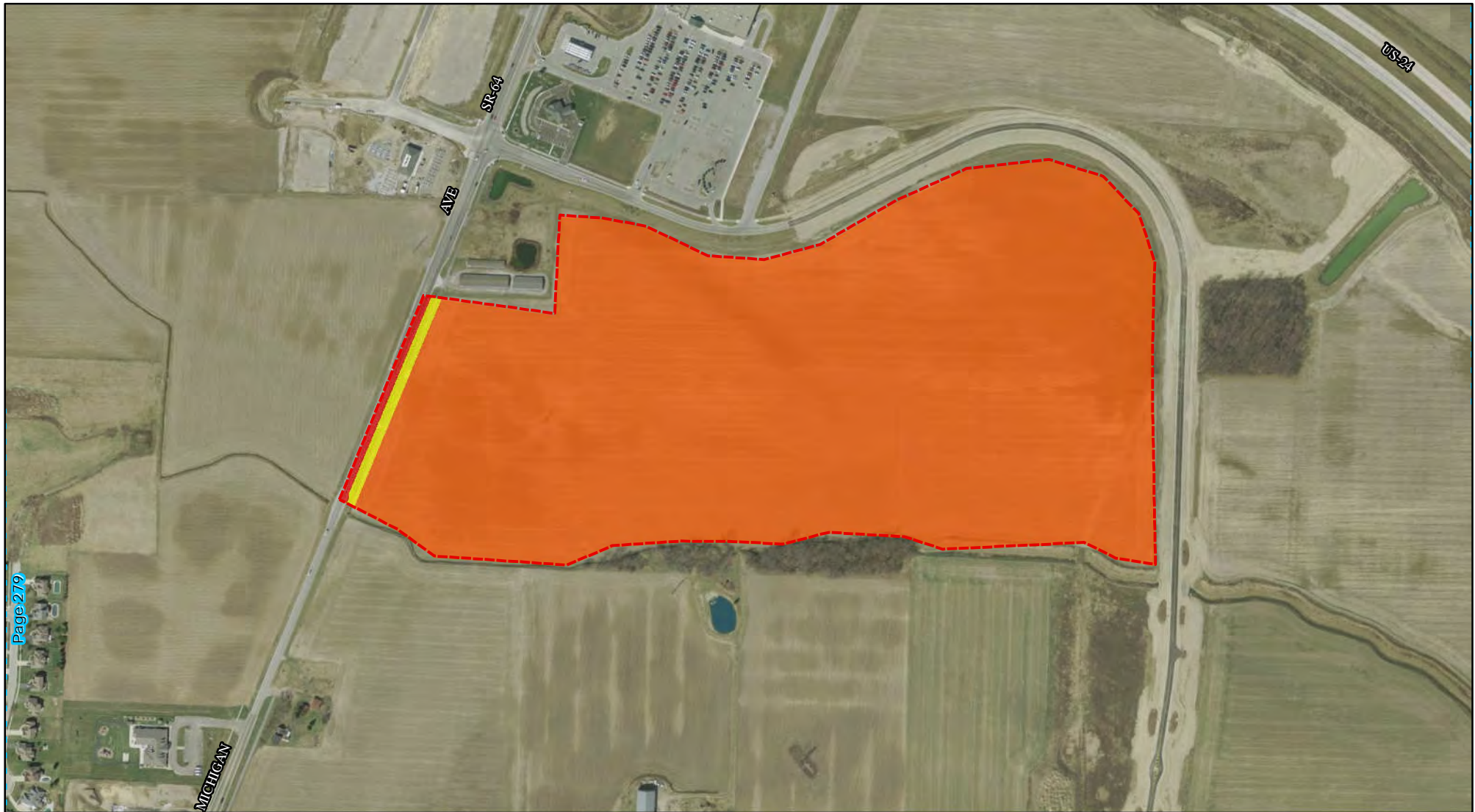
Land Uses Crossed  
by the NEXUS  
Project Pipeline Facilities  
Wood County

**NEXUS**  
GAS TRANSMISSION

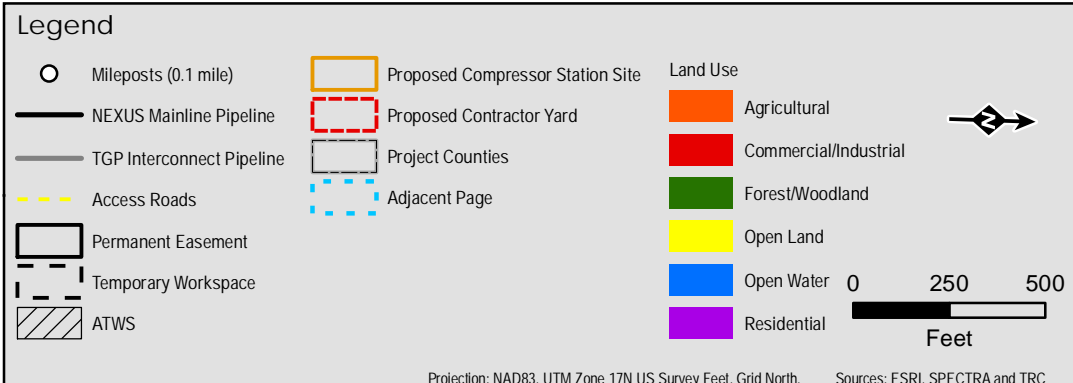
Created: 6/1/2015

Page 278 of 280





Page 279



## Appendix 8B

Land Uses Crossed  
by the NEXUS  
Project Pipeline Facilities  
Lucas County



Created: 6/1/2015

Page 279 of 280

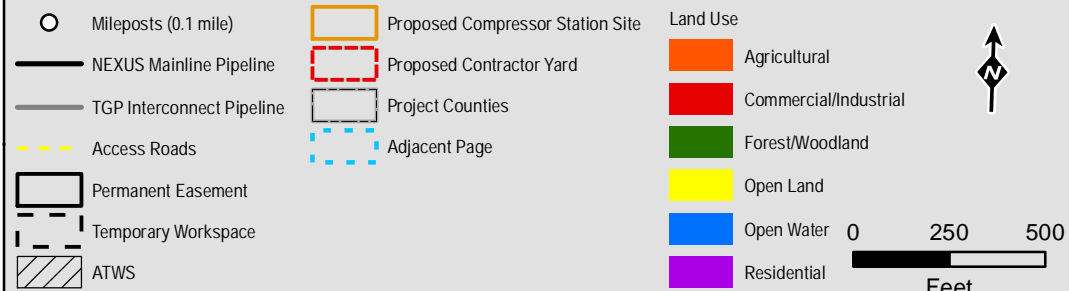




Page 280



### Legend



Projection: NAD83, UTM Zone 17N US Survey Feet, Grid North. Sources: ESRI, SPECTRA and TRC

### Appendix 8B

Land Uses Crossed  
by the NEXUS  
Project Pipeline Facilities

Lenawee County |

**NEXUS**  
GAS TRANSMISSION

Created: 6/1/2015

Page 280 of 280